

## Lancaster County Road Work

Dec 30 through Jan 03

[www.co.lancaster.pa.us/planning](http://www.co.lancaster.pa.us/planning)

Prepared by  
LCPC - Transportation Division

### Notes:



>**Headlights: Must be “Turned On” while driving through Construction Areas.**

>Normal work hours are 7:00am to 3:30pm except where noted.



>Roads and Streets may be partially or completely closed Mon. through Fri.

>**Inclement weather** may delay or postpone scheduled work






### PennDOT MAJOR ROAD PROJECTS

		Municipalities Affected	Location Activity/Project	Traffic Control	Est. /Actual Start Date	Est. Comp. Date
	s	Rapho Twp.	<b>SR 4062 (Eby Chiques Rd.)</b>  (New) Bridge Over Amtrak	 Closed	07/08/13	<b>October 2014</b>
	e	Upper Leacock Twp, Villages of – Leacock, Leola, Bareville Groffdale New Holland Boro.	<b>Rt. 23</b> <b>Wilson Ave. to Kinzer Ave.</b>  Repair Roadway Mill Roadway Paving	 <b>Flagging</b>  Daytime Hours 9:00am to 3:00pm  Night Time Hours 6:00pm to 6:00am	08/12/13	<b>Winter Shutdown To Be Completed 2014</b>


## PennDOT MAJOR ROAD PROJECTS (continued)

	Municipalities Affected	Location Activity/Project	Traffic Control	Est. /Actual Start Date	Est. Comp. Date
s	City of Lancaster/ Manheim Twp.	<p><b>Rt. 222 (Lititz Pike)</b> <b>Bridge over Amtrak Railroad</b></p> <p><b>Duke St. &amp; Liberty St.</b></p> <p>Bridge Construction Bridge Approaches</p> <p><b>&gt;Keller Ave.</b> <b>Lititz Pike to Glen Moore</b> <b>Cir.</b></p> <p>Storm Sewer Installation</p> <p><b>New Traffic Pattern</b></p> <p><b>&gt;McGovern Ave.</b> <b>Lititz Pike to Queen St.</b></p> <p><b>&gt;Liberty St.</b> <b>Prince St. to Lititz Pike</b></p> <p><b>&gt;Lime St. (North)</b> <b>@Liberty St.</b></p> <p><b>&gt;Lititz Pike Bridge (Existing)</b></p> <p><b>Amtrak Station Access</b></p> <p><b>Lititz Pike (South)</b> <b>Liberty to Queen St.</b></p> <p><b>Manheim Pike/Prince St.</b> <b>(South)</b> <b>Liberty to Queen St</b></p> <p><b>Lime St. (North)</b> <b>Liberty St. to Queen St.</b></p> <p><b>Queen St. (North)</b> <b>Liberty St. to Amtrak Station</b></p>	<p> Closed</p> <p> Closed</p>	<p>03/15/13</p> <p>06/14/13</p>	<p><b>Spring 2014</b></p> <p><b>Tentative</b> <b>End</b> <b>December</b> <b>2013</b></p>

## PennDOT MAJOR ROAD PROJECTS (continued)

	Municipalities Affected	Location Activity/Project	Traffic Control	Est. /Actual Start Date	Est. Comp. Date
s	City of Lancaster	<b>SR 1063 (New Holland Pike) Lancaster City Line to Plum St.</b>  Miscellaneous Work <b>Work Complete for 2013</b>	Complete for 2013	Restart Spring 2014	<b>Winter Shutdown To Be Completed 2014</b>
	Brecknock Twp.	<b>Rt. 897 (Dry Tavern Rd.) Bridge Over Rt. 222</b>  Bridge Repair	 Lane Restriction/Flagging  Weekdays After 9:00am	09/30/13	<b>December 2013</b>
e	Salisbury Twp.	<b>Rt. 897 (White Horse Rd.) Rt. 30 to Rt. 340</b>  Miscellaneous	 Flagging/Lane Restriction	08/12/13	<b>Winter Shutdown To Be Completed 2014</b>
e	W. Earl/Upper Leacock Twp(s).	<b>Rt. 772 Brownstown to Rt. 23</b>  Paving Miscellaneous Work	 Flagging  <b>&gt;&gt;Night Time</b>		<b>Winter Shutdown To Be Completed 2014</b>
s	E. & W. Lampeter Twp(s)/Strasburg Boro.	<b>&gt;&gt;&gt;Strasburg Pike (Detour) Edisonville Rd. to Pioneer Rd.</b>  <b>&gt;&gt;SR 2029 (Strasburg Pike) Rt. 462 to Rt. 741 Strasburg Boro.</b> <b>&gt;&gt;Rt. 462 Greenfield Rt. To Rt. 30 Overpass</b>  Drainage Updates Base Repair ADA Ramps Guide Rails Milling & Paving	 Closed/Detour   Road Closure/Flagging/Lane Restriction	<b>Tentative 12/20/13</b>  Oct 2013	<b>Tentative 12/22/13</b>  <b>June 2014</b>






## PennDOT Maintenance – PROJECTS

	Municipalities Affected	Location Activity/Projects	Traffic Control	Dates /Days
	Columbia Boro/W. Hempfield Twp.	<b>Rt. 30</b> Pot Hole Patching	 Lane Closure	Monday & Tuesday Thursday & Friday
	W. Hempfield Twp.	<b>SR 4020 (Harrisburg Pike)</b> Crack Sealing	 Flagging	Monday & Tuesday Thursday & Friday
	Manheim Twp./W. Earl Twp.	<b>Rt. 222</b> Pot Hole Patching	 Lane Closure	Monday & Tuesday Thursday
	Ephrata Twp./E. Cocalico Twp.	<b>Rt. 272 (Reading Rd.)</b> Spot Milling	 Flagging	Monday & Tuesday Thursday & Friday
	W. Cocalico Twp.	<b>SR 1053 (Greenville Rd.)</b> Drainage	 Flagging	Monday & Tuesday
	Upper Leacock Twp.	<b>Rt. 23(New Holland Pike)</b> Patching	 Flagging	Monday & Tuesday Thursday & Friday
	Brecknock Twp.	<b>SR 1044 (Red Run Rd.)</b> Drainage	 Flagging	Thursday & Friday
	Brecknock Twp.	<b>SR 1046 (Fivepointville Rd.)</b> Drainage	 Flagging	Thursday & Friday
	Brecknock Twp.	<b>SR 1046 (Maple Grove Rd.)</b> Drainage	 Flagging	Thursday & Friday
	Brecknock Twp.	<b>SR 1046 (Fivepointville Rd./Maple Grove Rd.)</b> Tree Trimming	 Flagging	Monday & Tuesday Thursday & Friday

## COUNTY MUNICIPALITIES - ROAD PROJECTS

	Municipalities Affected	Location Activity/Projects	Traffic Control	Dates Start: - Complete:
		<b>No Projects are Scheduled For the Week of 12/30.</b>		

## LANCASTER COUNTY OWNED BRIDGE PROJECTS

	Municipalities Affected	Location Activity/Projects	Traffic Control	Dates Start: - Complete:
	Manheim/Upper Leacock Twp(s).	<b>No. 6 – Bridge Rd.</b> <b>Pinetown Covered Bridge Over Conestoga River</b>  Bridge Damaged	 Closed	Estimated Completion <b>&gt;&gt;12/31/13&lt;&lt;</b>
	W. Lampeter Twp.	<b>Eckman Rd.</b> <b>Bridge Over Mill Creek</b>  Bridge	 Closed	<b>CLOSED</b> UNTIL FURTHER NOTICE
	Leacock Twp.	<b>Pequea #2 Bridge</b> <b>Pequea Valley Rd.</b> <b>Bridge over Pequea Creek</b>  Bridge	 Closed	<b>CLOSED</b> UNTIL FURTHER NOTICE
	Manor Twp.	<b>Creek Rd.</b> <b>Bridge over Little Conestoga Creek</b>  >County has no Plans to Replace Bridge	 Closed	Indefinite
	Martic/Conestoga Twp(s).	<b>Loop Rd.</b> <b>Bridge over Pequea Creek</b>  Bridge Repair Evaluation	 Closed	Indefinite