

Lancaster County Road Work

Rev#1

Dec 16 through Dec 20

www.co.lancaster.pa.us/planning

Prepared by
LCPC - Transportation Division

Notes:



>**Headlights: Must be “Turned On” while driving through Construction Areas.**

>Normal work hours are 7:00am to 3:30pm except where noted.



>Roads and Streets may be partially or completely closed Mon. through Fri.

>**Inclement weather** may delay or postpone scheduled work







PennDOT MAJOR ROAD PROJECTS

	Municipalities Affected	Location Activity/Project	Traffic Control	Est. /Actual Start Date	Est. Comp. Date
s	Rapho Twp.	SR 4062 (Eby Chiques Rd.) (New) Bridge Over Amtrak	 Closed	07/08/13	October 2014
e	Upper Leacock Twp, Villages of – Leacock, Leola, Bareville Groffdale New Holland Boro.	Rt. 23 Wilson Ave. to Kinzer Ave. Repair Roadway Mill Roadway Paving	 Flagging Daytime Hours 9:00am to 3:00pm Night Time Hours 6:00pm to 6:00am	08/12/13	To Be Completed 2014


















PennDOT MAJOR ROAD PROJECTS (continued)

	Municipalities Affected	Location Activity/Project	Traffic Control	Est. /Actual Start Date	Est. Comp. Date
s	City of Lancaster/ Manheim Twp.	<p>Rt. 222 (Lititz Pike) Bridge over Amtrak Railroad</p> <p>Duke St. & Liberty St.</p> <p>Bridge Construction Bridge Approaches</p> <p>>Keller Ave. Lititz Pike to Glen Moore Cir.</p> <p>Storm Sewer Installation</p> <p>New Traffic Pattern</p> <p>>McGovern Ave. Lititz Pike to Queen St.</p> <p>>Liberty St. Prince St. to Lititz Pike</p> <p>>Lime St. (North) @Liberty St.</p> <p>>Lititz Pike Bridge (Existing)</p> <p>Amtrak Station Access</p> <p>Lititz Pike (South) Liberty to Queen St.</p> <p>Manheim Pike/Prince St. (South) Liberty to Queen St</p> <p>Lime St. (North) Liberty St. to Queen St.</p> <p>Queen St. (North) Liberty St. to Amtrak Station</p>	<p> Closed</p> <p> Closed</p>	<p>03/15/13</p> <p>06/14/13</p>	<p>Spring 2014</p> <p>Tentative End December 2013</p>


PennDOT MAJOR ROAD PROJECTS (continued)

		Municipalities Affected	Location Activity/Project	Traffic Control	Est. /Actual Start Date	Est. Comp. Date
	s	City of Lancaster	SR 1063 (New Holland Pike) Lancaster City Line to Plum St. Miscellaneous Work Work Complete for 2013	Complete for 2013	Restart Spring 2014	2014
		Brecknock Twp.	Rt. 897 (Dry Tavern Rd.) Bridge Over Rt. 222 Bridge Repair	 Lane Restriction/Flagging Weekdays After 9:00am	09/30/13	December 2013
	e	Salisbury Twp.	Rt. 897 (White Horse Rd.) Rt. 30 to Rt. 340 Miscellaneous	 Flagging/Lane Restriction	08/12/13	Spring 2014
	e	W. Earl/Upper Leacock Twp(s).	Rt. 772 Brownstown to Rt. 23 Paving Miscellaneous Work	 Flagging >>Night Time		Spring 2014
REV #1	s	E. & W. Lampeter Twp(s)/Strasburg Boro.	>>>Strasburg Pike (Detour) Edisonville Rd. to Pioneer Rd. >>SR 2029 (Strasburg Pike) Rt. 462 to Rt. 741 Strasburg Boro. >>Rt. 462 Greenfield Rt. To Rt. 30 Overpass Drainage Updates Base Repair ADA Ramps Guide Rails Milling & Paving	 Closed/Detour  Road Closure/Flagging/Lane Restriction	Tentative 12/20/13 Oct 2013	12/22/13 June 2014
	e	Martic Twp.	Rt. 324 (Marticville Rd.) Red Hill Rd. Intersection Tree Removal Utilities Intersection Realignment	 Lane Closure Alternating Signals Single Lane	04/15/13	Tentative Completion 12/13/13

PennDOT Maintenance – PROJECTS

	Municipalities Affected	Location Activity/Projects	Traffic Control	Dates /Days
	Mt. Joy Twp.	Rt. 283 (Section 300) Patching	 Lane Closure	Tuesday - Thursday
	W. Hempfield Twp. & Columbia Boro.	Rt. 30 Pot Hole Patching	 Lane Closure	Monday - Thursday
	W. Hempfield Twp.	SR 3036 (Franklin Rd.) Rock Protection	 Flagging	Monday & Tuesday
	West Hempfield/East Hempfield Twp(s).	SR 4020 Harrisburg Pike Crack Sealing	 Flagging	Monday - Friday
	Pequea Twp./Lancaster Twp.	SR 3009 (Millwood Rd.) Pipe Extension, Inlet	 Flagging	Thursday & Friday
	Warwick/Clay & Ephrata Twp(s).	SR 1024 (Lincoln Rd.) Shoulder Cutting	 Flagging	Monday - Friday
	W. Cocalico Twp.	Rt. 897 (Dry Tavern Rd.) Pipe Flushing	 Flagging	Monday - Friday
	Caernarvon Twp.	SR 1019 (California Rd.) Tree Trimming	 Flagging	Monday - Friday
	Caernarvon Twp.	SR 1019 (Shirktown Rd.) Tree Trimming	 Flagging	Monday - Friday
	W. Lampeter Twp.	SR 2039 (Gypsy Hill Rd.) Boom Mowing	 Flagging	Monday & Tuesday
	Strasburg Twp.	SR 2030 (Lime Valley Rd.) Bank Removal	 Flagging	Monday - Friday
	Strasburg Twp.	SR 2031 (Walnut Run Rd.) Boom Mowing	 Flagging	Tuesday - Friday
	Martic Twp.	SR 3019 (Red Hill Rd.) Inlet	 Flagging	Wednesday
	E. Drumore Twp.	SR 3011 (Conowingo Rd.) Pipe - Inlets	 Flagging	Monday - Wednesday
	Drumore Twp.	SR 3004 (Furnace Rd.) Bridge Repair	 Flagging	Wednesday - Friday
	Colerain Twp.	SR 2015 Pumping Station Rd. Drainage	 Flagging	Monday - Wednesday
	Colerain Twp.	SR 2010 (Puseyville Rd.) Tree Trimming	 Flagging	Monday - Wednesday






PennDOT Maintenance – PROJECTS (continued)

	Municipalities Affected	Location Activity/Projects	Traffic Control	Dates /Days
	Colerain Twp.	SR 2009 (Noble Rd.) Tree Trimming	 Flagging	Wednesday - Friday

COUNTY MUNICIPALITIES - ROAD PROJECTS

	Municipalities Affected	Location Activity/Projects	Traffic Control	Dates Start: - Complete:
		Due to Weather Forecast, No Projects are Scheduled For the Week.		

LANCASTER COUNTY OWNED BRIDGE PROJECTS

	Municipalities Affected	Location Activity/Projects	Traffic Control	Dates Start: - Complete:
	Manheim/Upper Leacock Twp(s).	No. 6 – Bridge Rd. Pinetown Covered Bridge Over Conestoga River Bridge Damaged	 Closed	Estimated Completion >>12/31/13<<
	W. Lampeter Twp.	Eckman Rd. Bridge Over Mill Creek Bridge	 Closed	CLOSED UNTIL FURTHER NOTICE
	Leacock Twp.	Pequea #2 Bridge Pequea Valley Rd. Bridge over Pequea Creek Bridge	 Closed	CLOSED UNTIL FURTHER NOTICE
	Manor Twp.	Creek Rd. Bridge over Little Conestoga Creek >County has no Plans to Replace Bridge	 Closed	Indefinite
	Martic/Conestoga Twp(s).	Loop Rd. Bridge over Pequea Creek Bridge Repair Evaluation	 Closed	Indefinite