

## Lancaster County Road Work

Dec 09 through Dec 13

[www.co.lancaster.pa.us/planning](http://www.co.lancaster.pa.us/planning)

Prepared by  
LCPC - Transportation Division

### Notes:



>**Headlights: Must be “Turned On” while driving through Construction Areas.**

>Normal work hours are 7:00am to 3:30pm except where noted.



>Roads and Streets may be partially or completely closed Mon. through Fri.

>**Inclement weather** may delay or postpone scheduled work






### PennDOT MAJOR ROAD PROJECTS

		Municipalities Affected	Location Activity/Project	Traffic Control	Est. /Actual Start Date	Est. Comp. Date
	s	Rapho Twp.	<b>SR 4062 (Eby Chiques Rd.)</b>  (New) Bridge Over Amtrak	 Closed	0 7/08/13	<b>October 2014</b>
	e	Upper Leacock Twp, Villages of – Leacock, Leola, Bareville Groffdale New Holland Boro.	<b>Rt. 23</b> <b>Wilson Ave. to Kinzer Ave.</b>  Repair Roadway Mill Roadway Paving	 Flagging  Daytime Hours 9:00am to 3:00pm  Night Time Hours 6:00pm to 6:00am	08/12/13	<b>To Be Completed 2014</b>













## PennDOT MAJOR ROAD PROJECTS (continued)

	Municipalities Affected	Location Activity/Project	Traffic Control	Est. /Actual Start Date	Est. Comp. Date
s	City of Lancaster/ Manheim Twp.	<p><b>Rt. 222 (Lititz Pike) Bridge over Amtrak Railroad</b></p> <p><b>Duke St. &amp; Liberty St.</b></p> <p>Bridge Construction Bridge Approaches</p> <p><b>&gt;Keller Ave. Lititz Pike to Glen Moore Cir.</b></p> <p>Storm Sewer Installation</p> <p><b>New Traffic Pattern</b></p> <p><b>&gt;McGovern Ave. Lititz Pike to Queen St.</b></p> <p><b>&gt;Liberty St. Prince St. to Lititz Pike</b></p> <p><b>&gt;Lime St. (North) @Liberty St.</b></p> <p><b>&gt;Lititz Pike Bridge (Existing)</b></p> <p><b>Amtrak Station Access</b></p> <p><b>Lititz Pike (South) Liberty to Queen St.</b></p> <p><b>Manheim Pike/Prince St. (South) Liberty to Queen St</b></p> <p><b>Lime St. (North) Liberty St. to Queen St.</b></p> <p><b>Queen St. (North) Liberty St. to Amtrak Station</b></p>	<p> Closed</p> <p> Closed</p>	<p>03/15/13</p> <p>06/14/13</p>	<p><b>Spring 2014</b></p> <p><b>Tentative End December 2013</b></p>





## PennDOT MAJOR ROAD PROJECTS (continued)

	Municipalities Affected	Location Activity/Project	Traffic Control	Est. /Actual Start Date	Est. Comp. Date
s	City of Lancaster	<b>SR 1063 (New Holland Pike) Lancaster City Line to Plum St.</b>  Miscellaneous Work <b>Work Complete for 2013</b>	Complete for 2013	<b>Restart Spring 2014</b>	<b>2014</b>
	Brecknock Twp.	<b>Rt. 897 (Dry Tavern Rd.) Bridge Over Rt. 222</b>  Bridge Repair	 Lane Restriction/Flagging  Weekdays After 9:00am	09/30/13	<b>December 2013</b>
e	Salisbury Twp.	<b>Rt. 897 (White Horse Rd.) Rt. 30 to Rt. 340</b>  Miscellaneous	 Flagging/Lane Restriction	08/12/13	<b>Spring 2014</b>
e	W. Earl/Upper Leacock Twp(s).	<b>Rt. 772 Brownstown to Rt. 23</b>  Paving Miscellaneous Work	 Flagging  <b>&gt;&gt;Night Time</b>		<b>Spring 2014</b>
s	E. & W. Lampeter Twp(s)/Strasburg Boro.	<b>&gt;&gt;SR 2029 (Strasburg Pike) Rt. 462 to Rt. 741 Strasburg Boro. &gt;&gt;Rt. 462 Greenfield Rt. To Rt. 30 Overpass</b>  Drainage Updates Base Repair ADA Ramps Guide Rails Milling & Paving	 Road Closure/Flagging/Lane Restriction	Oct 2013	<b>June 2014</b>
e	Martie Twp.	<b>Rt. 324 (Martieville Rd.) Red Hill Rd. Intersection</b>  Tree Removal Utilities Intersection Realignment	 Lane Closure Alternating Signals Single Lane	04/15/13	<b>Tentative Completion 12/13/13</b>






## PennDOT Maintenance – PROJECTS

	Municipalities Affected	Location Activity/Projects	Traffic Control	Dates /Days
x	Mt. Joy Twp.	Rt. 283 (Section 300) Patching	 Flagging	Tuesday - Thursday
x	West Hempfield/East Hempfield Twp(s).	SR 4020 Harrisburg Pike Crack Sealing	 Flagging	Monday - Friday
x	Pequea Twp./Lancaster Twp.	SR 3009 (Millwood Rd.) Pipe Extension, Inlet	 Flagging	Thursday & Friday
x	Warwick/Clay & Ephrata Twp(s).	SR 1024 (Lincoln Rd.) Shoulder Cutting	 Flagging	Monday - Friday
x	W. Cocalico Twp.	Rt. 897 (Dry Tavern Rd.) Pipe Flushing	 Flagging	Monday - Friday
x	Caernarvon Twp.	SR 1019 (Shirktown/California Rds.) Tree Trimming	 Flagging	Monday - Friday
x	W. Lampeter Twp.	SR 2039 (Gypsy Hill Rd.) Boom Mowing	 Flagging	Monday - Wednesday
x	W. Lampeter Twp.	SR 3035 (Millport Rd.) Boom Mowing	 Flagging	Thursday & Friday
x	Strasburg Twp.	SR 2030 (Lime Valley Rd.) Slope Banks	 Flagging	Monday - Friday
x	Martic Twp.	SR 3019 (Red Hill Rd.) Inlet	 Flagging	Wednesday
x	E. Drumore Twp.	SR 3011 (Conowingo Rd.) Pipe - Inlets	 Flagging	Monday - Wednesday
x	Colerain/Eden Twp.	SR 2015 Pumping Station Rd. Drainage	 Flagging	Monday - Friday

## COUNTY MUNICIPALITIES - ROAD PROJECTS

	Municipalities Affected	Location Activity/Projects	Traffic Control	Dates <u>Start:</u> - <u>Complete:</u>
	Brecknock Twp.	Woodland Circle & Chestnut Hill Rd. Pipe Work	 Flagging  Lane Closure	Week 12/09 Weather Permitting
	Brecknock Twp.	Oaklyn Drive Rt. 625 to Silver Hill Rd. Widening Roadway	 Flagging  Lane Closure	Week 12/09 Weather Permitting

## LANCASTER COUNTY OWNED BRIDGE PROJECTS

	Municipalities Affected	Location Activity/Projects	Traffic Control	Dates Start: - Complete:
	Manheim/Upper Leacock Twp(s).	No. 6 – Bridge Rd. Pinetown Covered Bridge Over Conestoga River  Bridge Damaged	 Closed	Estimated Completion >>12/18/13<<
	W. Lampeter Twp.	Eckman Rd. Bridge Over Mill Creek  Bridge	 Closed	<b>CLOSED</b> UNTIL FURTHER NOTICE
	Leacock Twp.	Pequea #2 Bridge Pequea Valley Rd. Bridge over Pequea Creek  Bridge	 Closed	<b>CLOSED</b> UNTIL FURTHER NOTICE
	Manor Twp.	Creek Rd. Bridge over Little Conestoga Creek  >County has no Plans to Replace Bridge	 Closed	Indefinite
	Martic/Conestoga Twp(s).	Loop Rd. Bridge over Pequea Creek  Bridge Repair Evaluation	 Closed	Indefinite