

Lancaster County Road Work

Nov 11 through Nov 15



www.co.lancaster.pa.us/planning

Prepared by
LCPC - Transportation Division



Notes:

- >**Headlights: Must be “Turned On” while driving through Construction Areas.**
- >Normal work hours are 7:00am to 3:30pm except where noted.
- >Roads and Streets may be partially or completely closed Mon. through Fri.
- >**Inclement weather** may delay or postpone scheduled work











PennDOT MAJOR ROAD PROJECTS

		Municipalities Affected	Location Activity/Project	Traffic Control	Est. /Actual Start Date	Est. Comp. Date
	s	Rapho Twp.	SR 4062 (Eby Chiques Rd.) (New) Bridge Over Amtrak	 Closed	0 7/08/13	12/31/13
	e	Upper Leacock Twp, Villages of – Leacock, Leola, Bareville Groffdale New Holland Boro.	Rt. 23 Wilson Ave. to Kinzer Ave. Repair Roadway Mill Roadway Paving	 Flagging Daytime Hours 9:00am to 3:00pm Night Time Hours 6:00pm to 6:00am	08/12/13	To Be Completed 2014














PennDOT MAJOR ROAD PROJECTS (continued)

	Municipalities Affected	Location Activity/Project	Traffic Control	Est. /Actual Start Date	Est. Comp. Date
s	City of Lancaster/ Manheim Twp.	<p>Rt. 222 (Lititz Pike) Bridge over Amtrak Railroad</p> <p>Duke St. & Liberty St.</p> <p>Bridge Construction Bridge Approaches</p> <p>>Keller Ave. Lititz Pike to Glen Moore Cir.</p> <p>Storm Sewer Installation</p> <p>New Traffic Pattern</p> <p>>McGovern Ave. Lititz Pike to Queen St.</p> <p>>Liberty St. Prince St. to Lititz Pike</p> <p>>Lime St. (North) @Liberty St.</p> <p>>Lititz Pike Bridge (Existing)</p> <p>Amtrak Station Access</p> <p>Lititz Pike (South) Liberty to Queen St.</p> <p>Manheim Pike/Prince St. (South) Liberty to Queen St</p> <p>Lime St. (North) Liberty St. to Queen St.</p> <p>Queen St. (North) Liberty St. to Amtrak Station</p>	<p> Closed</p> <p> Closed</p>	<p>03/15/13</p> <p>06/14/13</p> <p>06/03/13</p>	<p>Spring 2014</p> <p><u>Tentative</u> December 2013</p>






PennDOT MAJOR ROAD PROJECTS (continued)

	Municipalities Affected	Location Activity/Project	Traffic Control	Est. /Actual Start Date	Est. Comp. Date
s	City of Lancaster	SR 1063 (New Holland Pike) Lancaster City Line to Plum St. Miscellaneous Work Work Complete for 2013	Complete for 2013	Restart Spring 2014	2014
	Brecknock Twp.	SR1086 (Orchard Rd.) Bridge Over Rt. 222 Bridge Deck Repairs	 Closed/Detour	09/25/13	Estimated Date 11//28/13
	Brecknock Twp.	Rt. 897 (Dry Tavern Rd.) Bridge Over Rt. 222 Bridge Repair	  Lane Restriction/Flagging Weekdays After 9:00am	09/30/13	December 2013
s	Leacock Twp.	SR000RDW (Irishtown Rd.) Amtrak Grade Crossing >>Extend Cherry Ln. to Irishtown Rd. >>Extend Harvest Dr. to Irishtown Rd. Guiderails/Misc	 Periodic Flagging	Restart Wk. 04/01/13	Update End of November
e	Salisbury Twp.	Rt. 897 (White Horse Rd.) Rt. 30 to Rt. 340 Miscellaneous	  Flagging/Lane Restriction	08/12/13	Spring 2014
e	W. Earl/Upper Leacock Twp(s).	Rt. 772 Brownstown to Rt. 23 Paving Miscellaneous Work	 Flagging >>Night Time		Spring 2014
s	/E. & W. Lampeter Twp(s)/Strasburg Boro.	>> SR 2029 (Strasburg Pike) Rt. 462 to Rt. 741 Strasburg Boro. >> Rt. 462 Greenfield Rt. To Rt. 30 Overpass Drainage Updates Base Repair ADA Ramps Guide Rails Milling & Paving	  Road Closure/Flagging/Lane Restriction	Oct 2013	June 2014
e	Martic Twp.	Rt. 324 (Marticville Rd.) Red Hill Rd. Intersection Tree Removal Utilities Intersection Realignment	 Lane Closure Alternating Signals Single Lane	04/15/13	Tentative Completion 11/22/13






PennDOT Maintenance – PROJECTS

		Municipalities Affected	Location Activity/Projects	Traffic Control	Dates /Days
	x	Columbia Boro.	Rt. 30 Crack Seal	 Lane Closure	Thursday
	x	W. Hempfield Twp.	SR4020 (Harrisburg Pike /Main St.) Crack Seal	 Flagging	Friday
	x	W. Earl/Manheim Twp(s).	Rt. 272 (Oregon Pike) Crack Sealing	 Flagging	Thursday & Friday
	x	Upper Leacock Twp.	SR 1003 Quarry Rd.) Tree Trimming	 Flagging	Tuesday & Wednesday
	x	Brecknock Twp.	Rt. 897 (Dry Tavern Rd.) Shoulder Cutting	 Flagging	Thursday & Friday
	x	Brecknock Twp.	Rt. 897 (Dry Tavern Rd.) Flushing Pipes	 Flagging	Thursday & Friday
	x	Pequea Twp.	SR 3032 (Long Lane) Drainage	 Flagging	Thursday & Friday
	x	Martie Twp.	Rt. 372 (Holtwood Rd.) Side Dozing	 Flagging	Thursday & Friday
	x	Caernarvon Twp.	SR 1019 (Shirktown Rd.) Tree Trimming	 Flagging	Thursday & Friday
	x	Caernarvon Twp.	SR 1019 (California Rd.) Tree Trimming	 Flagging	Thursday & Friday
	x	Strasburg Twp.	SR2029 (Bunker Hill Rd.) Crack Sealing	 Flagging	Friday
	x	Eden/Strasburg Twp(s).	SR 2015 (May Post Office Rd.) Drop Offs	 Flagging	Friday
	x	Eden Twp.	SR 2019 (Camargo Rd.) Inlet	 Flagging	Friday

COUNTY MUNICIPALITIES - ROAD PROJECTS

	Municipalities Affected	Location Activity/Projects	Traffic Control	Dates Start: - Complete:
	E. Hempfield Twp.	Various Township Roads Crack Sealing	 Flagging	Monday - Friday
	Brecknock Twp.	Various Township Roads Skin Patching	 Flagging USE CAUTION	Monday - Friday
	Pequea Twp.	Radcliff Rd. Bridge Byerland Church Rd. to Township Line. Repair Guiderail	 Daytime Closure	10/28/13 To 11/18/13
	E. Lampeter Twp	Various Township Rd(s). Crack Sealing Crosswalk Painting	 Flagging  Daytime Lane Closure	Monday - Friday

LANCASTER COUNTY OWNED BRIDGE PROJECTS

	Municipalities Affected	Location Activity/Projects	Traffic Control	Dates Start: - Complete:
	Manheim/Upper Leacock Twp(s).	No. 6 – Bridge Rd. Pinetown Covered Bridge Over Conestoga River Bridge Damaged	 Closed	Estimated Completion >> <u>11/30/13</u> <<
	W. Lampeter Twp.	Eckman Rd. Bridge Over Mill Creek Bridge	 Closed	CLOSED UNTIL FURTHER NOTICE
	Leacock Twp.	Pequea #2 Bridge Pequea Valley Rd. Bridge over Pequea Creek Bridge	 Closed	CLOSED UNTIL FURTHER NOTICE
	Manor Twp.	Creek Rd. Bridge over Little Conestoga Creek >County has no Plans to Replace Bridge	 Closed	Indefinite
	Martic/Conestoga Twp(s).	Loop Rd. Bridge over Pequea Creek Bridge Repair Evaluation	 Closed	Indefinite