

Lancaster County Road Work

Nov 04 through Nov 08




www.co.lancaster.pa.us/planning

Prepared by
LCPC - Transportation Division



Notes:

- >**Headlights: Must be “Turned On” while driving through Construction Areas.**
- >Normal work hours are 7:00am to 3:30pm except where noted.
- >Roads and Streets may be partially or completely closed Mon. through Fri.
- >**Inclement weather** may delay or postpone scheduled work









PennDOT MAJOR ROAD PROJECTS

	Municipalities Affected	Location Activity/Project	Traffic Control	Est. /Actual Start Date	Est. Comp. Date
r	Mt. Joy Twp.	<p>>Rt. 743 (Hershey Rd.) Dauphin Co. Line to Rt.241</p> <p>>Rt. 241 Rt. 743 to Rt. 230</p> <p>>Rt. 283 Ramps</p> <p>Base Repair Pipe Installation Milling & Paving</p>	 <p>Flagging 9:00 am to 3:00pm</p> <p>Night Time</p>	June 26, 2013	October 2013
s	Rapho Twp.	<p>SR 4062 (Eby Chiques Rd.)</p> <p>(New) Bridge Over Amtrak</p>	 <p>Closed</p>	0 7/08/13	12/31/13
e	Upper Leacock Twp, Villages of – Leacock, Leola, Bareville Groffdale New Holland Boro.	<p>Rt. 23 Wilson Ave. to Kinzer Ave.</p> <p>Repair Roadway Mill Roadway Paving</p>	 <p>Flagging</p> <p>Daytime Hours 9:00am to 3:00pm</p> <p>Night Time Hours 6:00pm to 6:00am</p>	08/12/13	To Be Completed 2014




PennDOT MAJOR ROAD PROJECTS (continued)

	Municipalities Affected	Location Activity/Project	Traffic Control	Est. /Actual Start Date	Est. Comp. Date
s	City of Lancaster/ Manheim Twp.	<p>Rt. 222 (Lititz Pike) Bridge over Amtrak Railroad</p> <p>Duke St. & Liberty St.</p> <p>Bridge Construction Bridge Approaches</p> <p>>Keller Ave. Lititz Pike to Glen Moore Cir.</p> <p>Storm Sewer Installation</p> <p>New Traffic Pattern</p> <p>>McGovern Ave. Lititz Pike to Queen St.</p> <p>>Liberty St. Prince St. to Lititz Pike</p> <p>>Lime St. (North) @Liberty St.</p> <p>>Lititz Pike Bridge (Existing)</p> <p>Amtrak Station Access</p> <p>Lititz Pike (South) Liberty to Queen St.</p> <p>Manheim Pike/Prince St. (South) Liberty to Queen St</p> <p>Lime St. (North) Liberty St. to Queen St.</p> <p>Queen St. (North) Liberty St. to Amtrak Station</p>	<p> Closed</p> <p> Closed</p>	<p>03/15/13</p> <p>06/14/13</p> <p>06/03/13</p>	<p>Spring 2014</p> <p><u>Tentative</u> December 2013</p>











PennDOT MAJOR ROAD PROJECTS (continued)

	Municipalities Affected	Location Activity/Project	Traffic Control	Est. /Actual Start Date	Est. Comp. Date
s	City of Lancaster	SR 1063 (New Holland Pike) Lancaster City Line to Plum St. Work Complete for 2013	Complete for 2013	<u>Restart Spring 2014</u>	2014
	Brecknock Twp.	SR1086 (Orchard Rd.) Bridge Over Rt. 222 Bridge Deck Repairs	  Closed/Detour	09/25/13	<u>Estimated Date 11//28/13</u>
	Brecknock Twp.	Rt. 897 (Dry Tavern Rd.) Bridge Over Rt. 222 Bridge Repair	  Lane Restriction/Flagging Weekdays After 9:00am	09/30/13	2013
s	Leacock Twp.	SR000RDW (Irishtown Rd.) Amtrak Grade Crossing >>Extend Cherry Ln. to Irishtown Rd. >>Extend Harvest Dr. to Irishtown Rd. Guiderails/Misc	 Periodic Flagging	Restart Wk. 04/01/13	<u>Update End of November</u>
e	Salisbury Twp.	Rt. 897 (White Horse Rd.) Rt. 30 to Rt. 340 Resurface Roadway Miscellaneous	  Flagging/Lane Restriction	08/12/13	12/14/13
e	W. Earl/Upper Leacock Twp(s).	Rt. 772 Brownstown to Rt. 23 Paving Miscellaneous Work	 Flagging >>Night Time		Spring 2014









PennDOT MAJOR ROAD PROJECTS (continued)

		Municipalities Affected	Location Activity/Project	Traffic Control	Est. /Actual Start Date	Est. Comp. Date
	s	/E. & W. Lampeter Twp(s)/Strasburg Boro.	<p>>>SR 2029 (Strasburg Pike) Rt. 462 to Rt. 741 Strasburg Boro. >>Rt. 462 Greenfield Rt. To Rt. 30 Overpass</p> <p>Drainage Updates Base Repair ADA Ramps Guide Rails Milling & Paving</p>	 <p>Road Closure/Flagging/Lane Restriction</p>	Oct 2013	June 2014
	e	Manor Twp.	<p>Rt. 999 (Blue Rock Rd.) Central Manor Rd. to George St.</p> <p>>>Bank Removal @ Donnerville Rd. and Curb Cut For ADA ramps >>Guiderail Updates >>Sign Replacement >>Line Painting</p>	 <p>Flagging/Lane Restriction</p> <p>AFTER 9:00am</p>	05/21/13	November 2013
	e	Martic Twp.	<p>Rt. 324 (Marticville Rd.) Red Hill Rd. Intersection</p> <p>Tree Removal Utilities Intersection Realignment</p>	 <p>Lane Closure Alternating Signals Single Lane</p>	04/15/13	Fall 2013






PennDOT Maintenance – PROJECTS

	Municipalities Affected	Location Activity/Projects	Traffic Control	Dates /Days
	Mt. Joy Twp.	SR 4037 (Bellaire Rd. Bridge) At. County Line Repair Bridge Parapet	 Flagging	Monday - Friday
	Mt. Joy Twp.	Rt. 283 (Section 300) Patching	 Lane Closure	Monday - Friday
	E. & W. Hempfield Twp(s).	Rt. 30 Median Repair	 Lane Closure	Monday - Thursday
	W. Earl/Manheim Twp(s).	Rt. 272 (Oregon Pike) Patching	 Flagging	Monday - Friday
	E. Earl/Brecknock Twp(s).	Rt. 897 (Dry Tavern Rd.) Shoulder Cutting	 Flagging	Monday - Friday
	E. Earl/Brecknock Twp(s).	Rt. 897 (Dry Tavern Rd.) Flushing Pipes	 Flagging	Monday - Friday
	Martic Twp.	Rt. 372 (Holtwood Rd.) Side Dozing	 Flagging	Monday - Wednesday
	Martic Twp.	SR 3019 (Red Hill Rd.) Inlets	 Flagging	Monday - Wednesday
	Drumore Twp.	SR 3011 (Conowingo Rd.) Pipe Inlet	 Flagging	Thursday & Friday
	Eden Twp.	SR 2019 (Camargo Rd.) Pipe Replacement	 Flagging	Monday & Tuesday

COUNTY MUNICIPALITIES - ROAD PROJECTS

		Municipalities Affected	Location Activity/Projects	Traffic Control	Dates Start: - Complete:
	x	W. Donegal Twp.	Newville Rd. Rt. 230 to Turnpike Rd. Replace Railroad Bridge	  Closed/ Detour	Start Date 11/01/12
	x	E. Hempfield Twp.	Various Township Roads Crack Sealing	 Flagging	Monday - Friday
	x	Ephrata Twp.	Various Township Roads Gutter Cutting	 Daytime Closure	Wk. 11/04/13
	x	Brecknock Twp.	Various Township Roads Skin Patching	 Flagging USE CAUTION	Monday - Friday
	x	Pequea Twp.	Radcliff Rd. Bridge Byerland Church Rd. to Township Line. Repair Guiderail	 Daytime Closure	10/28/13 To 11/18/13
	x	E. Lampeter Twp	Various Township Rd(s). Crack Sealing Crosswalk Painting	 Flagging  Daytime Lane Closure	Monday - Friday

LANCASTER COUNTY OWNED BRIDGE PROJECTS

	Municipalities Affected	Location Activity/Projects	Traffic Control	Dates Start: - Complete:
	Manheim/Upper Leacock Twp(s).	No. 6 – Bridge Rd. Pinetown Covered Bridge Over Conestoga River Bridge Damaged	 Closed	Estimated Completion >> <u>11/30/13</u> <<
	W. Lampeter Twp.	Eckman Rd. Bridge Over Mill Creek Bridge	 Closed	CLOSED UNTIL FURTHER NOTICE
	Leacock Twp.	Pequea #2 Bridge Pequea Valley Rd. Bridge over Pequea Creek Bridge	 Closed	CLOSED UNTIL FURTHER NOTICE
	Manor Twp.	Creek Rd. Bridge over Little Conestoga Creek >County has no Plans to Replace Bridge	 Closed	Indefinite
	Martic/Conestoga Twp(s).	Loop Rd. Bridge over Pequea Creek Bridge Repair Evaluation	 Closed	Indefinite