

**REVISION**

#1 Page7

10/28/13

**Lancaster County Road Work**

Oct 28 through Nov 01

[www.co.lancaster.pa.us/planning](http://www.co.lancaster.pa.us/planning)

Prepared by







LCPC - Transportation Division

**Notes:**>**Headlights: Must be “Turned On” while driving through Construction Areas.**



&gt;Normal work hours are 7:00am to 3:30pm except where noted.

&gt;Roads and Streets may be partially or completely closed Mon. through Fri.










>**Inclement weather** may delay or postpone scheduled work**PennDOT MAJOR ROAD PROJECTS**

|   | Municipalities Affected   | Location Activity/Project  | Traffic Control   | Est. /Actual Start Date | Est. Comp. Date      |
|---|---|--|---|-------------------------|----------------------|
| r | Mt. Joy Twp.  | >Rt. 743 (Hershey Rd.)<br>Dauphin Co. Line to Rt.241<br>>Rt. 241<br>Rt. 743 to Rt. 230<br>>Rt. 283 Ramps<br><br>Base Repair<br>Pipe Installation<br>Milling & Paving |  Flagging<br>9:00 am to 3:00pm<br><br>Night Time   | June 26, 2013           | October 2013         |
| s | Rapho Twp.  | SR 4062 (Eby Chiques Rd.)<br><br>(New) Bridge Over Amtrak  |  Closed  | 07/08/13                | 12/31/13             |
| e | E. Hempfield Twp.   | Rt. 741 (Rohrerstown Rd./McGovernville Rd.)<br>Rt. 283 to Rt. 30<br><br>/ Miscellaneous Work   |    Lane Restriction/Closure/Flagging<br><br>Daytime<br>9:00am to 3:00pm | 03/25/13                | End of October 2013  |
| e | Upper Leacock Twp,<br>Villages of –<br>Leacock, Leola,<br>Bareville<br>Groffdale<br>New Holland Boro. | Rt. 23<br>Wilson Ave. to Kinzer Ave.<br><br>Repair Roadway<br>Mill Roadway<br>Paving   |  Flagging<br><br>Daytime Hours<br>9:00am to 3:00pm<br><br>Night Time Hours<br>6:00pm to 6:00am   | 08/12/13                | To Be Completed 2014 |




## PennDOT MAJOR ROAD PROJECTS (continued)

|   | Municipalities Affected            | Location Activity/Project  | Traffic Control   | Est. /Actual Start Date                         | Est. Comp. Date  |
|---|------------------------------------|--|---|---|--|
| s | City of Lancaster/<br>Manheim Twp. | <p><b>Rt. 222 (Lititz Pike)<br/>Bridge over Amtrak Railroad</b></p> <p><b>Duke St. &amp; Liberty St.</b></p> <p>Bridge Construction<br/>Bridge Approaches</p> <p><b>&gt;Keller Ave.<br/>Lititz Pike to Glen Moore<br/>Cir.</b></p> <p>Storm Sewer Installation</p> <p><b>New Traffic Pattern</b></p> <p><b>&gt;McGovern Ave.<br/>Lititz Pike to Queen St.</b></p> <p><b>&gt;Liberty St.<br/>Prince St. to Lititz Pike</b></p> <p><b>&gt;Lime St. (North)<br/>@Liberty St.</b></p> <p><b>&gt;Lititz Pike Bridge (Existing)</b></p> <p><b>Amtrak Station Access</b></p> <p><b>Lititz Pike (South)<br/>Liberty to Queen St.</b></p> <p><b>Manheim Pike/Prince St.<br/>(South)<br/>Liberty to Queen St</b></p> <p><b>Lime St. (North)<br/>Liberty St. to Queen St.</b></p> <p><b>Queen St. (North)<br/>Liberty St. to Amtrak Station</b></p> | <p> Closed</p> <p> Closed</p> | <p>03/15/13</p> <p>06/14/13</p> <p>06/03/13</p> | <p>Spring 2014</p> <p><u>Tentative</u><br/>December<br/>2013</p> |







## PennDOT MAJOR ROAD PROJECTS (continued)

|   | Municipalities Affected          | Location Activity/Project   | Traffic Control  | Est. /Actual Start Date            | Est. Comp. Date                         |
|---|----------------------------------|---|--|------------------------------------|---|
| s | City of Lancaster                | <b>SR 1002 (Orange St.)<br/>Broad St. to Columbia Ave.</b><br><br>ADA Ramps   |   Possible<br>Flagging/Lane Restriction                      | 09/30/13                           | Week<br>11/01/13                        |
| s | City of Lancaster                | <b>SR 1063 (New Holland Pike)<br/>Lancaster City Line to Plum St.</b><br><br><b>Work Complete for 2013</b>  | Complete for 2013  | <u>Restart<br/>Spring<br/>2014</u> | 2014                                    |
|   | Brecknock Twp.                   | <b>SR1086 (Orchard Rd.)<br/>Bridge Over Rt. 222</b><br><br>Bridge Deck Repairs  |  Closed/Detour   | 09/25/13                           | <u>Estimated<br/>Date<br/>11//28/13</u> |
|   | Brecknock Twp.                   | <b>Rt. 897 (Dry Tavern Rd.)<br/>Bridge Over Rt. 222</b><br><br>Bridge Repair  |   Lane<br>Restriction/Flagging<br><br>Weekdays After 9:00am | 09/30/13                           | 2013                                    |
| s | Leacock Twp.                     | <b>SR000RDW (Irishtown Rd.)<br/>Amtrak Grade Crossing</b><br><br>>>Extend Cherry Ln. to<br>Irishtown Rd.<br>>>Extend Harvest Dr. to<br>Irishtown Rd.<br><br>Guiderails/Misc |  Periodic<br>Flagging  | Restart<br>Wk.<br>04/01/13         | <u>Update<br/>End of<br/>November</u>   |
| e | Salisbury Twp.                   | <b>Rt. 897 (White Horse Rd.)<br/>Rt. 30 to Rt. 340</b><br><br>Resurface Roadway<br>Miscellaneous  |   Flagging/Lane<br>Restriction                           | 08/12/13                           | 12/14/13                                |
| e | W. Earl/Upper<br>Leacock Twp(s). | <b>Rt. 772<br/>Brownstown to Rt. 23</b><br><br>Paving<br>Miscellaneous Work   |  Flagging<br><br>>>Night Time   |                                    | Spring<br>2014                          |










## PennDOT MAJOR ROAD PROJECTS (continued)

|  |   | Municipalities Affected                  | Location Activity/Project   | Traffic Control  | Est. /Actual Start Date | Est. Comp. Date |
|--|---|--|---|--|-------------------------|-----------------|
|  | s | /E. & W. Lampeter Twp(s)/Strasburg Boro. | <p>&gt;&gt;SR 2029 (Strasburg Pike)<br/>Rt. 462 to Rt. 741<br/>Strasburg Boro.<br/>&gt;&gt;Rt. 462<br/>Greenfield Rt. To Rt. 30<br/>Overpass</p> <p>Drainage Updates<br/>Base Repair<br/>ADA Ramps<br/>Guide Rails<br/>Milling &amp; Paving</p> |  <p>Road Closure/Flagging/Lane Restriction</p>               | Oct 2013                | June 2014       |
|  | e | Manor Twp.                               | <p>Rt. 999 (Blue Rock Rd.)<br/>Central Manor Rd. to George St.</p> <p>&gt;&gt;Bank Removal @ Donnerville Rd. and Curb Cut For ADA ramps<br/>&gt;&gt;Guiderail Updates<br/>&gt;&gt;Sign Replacement<br/>&gt;&gt;Line Painting</p>                |  <p>Flagging/Lane Restriction</p> <p><b>AFTER 9:00am</b></p> | 05/21/13                | November 2013   |
|  | e | Martic Twp.                              | <p>Rt. 324 (Marticville Rd.)<br/>Red Hill Rd. Intersection</p> <p>Tree Removal<br/>Utilities<br/>Intersection Realignment</p>   |  <p>Lane Closure<br/>Alternating Signals Single Lane</p>     | 04/15/13                | Fall 2013       |






## PennDOT Maintenance – PROJECTS

|   | Municipalities Affected            | Location Activity/Projects   | Traffic Control   | Dates /Days        |
|---|------------------------------------|--|---|--------------------|
| x | Mt. Joy Twp.                       | Rt. 241 (Mt. Gretna Rd.)<br>Pipe Flushing  |  Flagging   | Monday - Friday    |
| x | Mt. Joy Twp.                       | SR 4012 (Valley Rd.)<br>Shoulder Stabilization                                     |  Flagging   | Tuesday - Friday   |
| x | Rapho Twp.                         | SR 4016 (Back Run Rd.)<br>Shoulder Stabilization                                   |  Flagging   | Monday - Friday    |
| x | Elizabeth/Clay/W. Cocalico Twp(s). | SR 1026 (Mt. Airy /Hopeland /Steinmetz Rd(s)).<br>Crack Sealing                    |  Flagging   | Wednesday - Friday |
| x | W. Earl/Manheim Twp(s).            | Rt. 272 (Oregon Pike)<br>Base Repair/Patching                                      |  Flagging   | Monday - Friday    |
| x | W. Cocalico Twp.                   | SR 1047 (S. Cocalico Rd.)<br>Hickory Rd. to Hertzog Valley Rd.<br>Pipe Replacement |  Closed     | Monday - Friday    |
| x | E. Cocalico Twp.                   | SR 1034 (Smokestown Rd.)<br>Crack Sealing  |  Flagging   | Monday - Wednesday |
| x | E. & W. Lampeter Twp.              | SR 3028 (Lampeter Rd.)<br>Shoulder Cutting   |  Flagging  | Wednesday - Friday |
| x | E. & W. Lampeter Twp.              | SR 3028 (Pitney Rd.)<br>Shoulder Cutting   |  Flagging | Wednesday - Friday |
| x | Pequea Twp.                        | Rt. 272 (Willow Street Pike)<br>Crack Sealing                                      |  Flagging | Monday - Friday    |
| x | Pequea Twp.                        | SR 3032 (Long Lane)<br>Bank Grading/Drainage                                       |  Flagging | Monday - Friday    |
| x | Manor Twp.                         | SR 3030 (River Rd.)<br>Side Dozing   |  Flagging | Monday & Tuesday   |
| x | Martic Twp.                        | Rt. 372 (Holtwood Rd.)<br>Side Dozing  |  Flagging | Wednesday - Friday |
| x | Colerain/Eden Twp(s).              | SR 20115 (Pumping Station Rd.)<br>Shoulder Cutting                                 |  Flagging | Monday - Wednesday |
| x | Eden Twp.                          | SR 2019 (Camargo Rd.)<br>Safety Project  |  Flagging | Monday - Friday    |

## COUNTY MUNICIPALITIES - ROAD PROJECTS

|  | Municipalities Affected | Location Activity/Projects  | Traffic Control   | Dates Start: - Complete:           |
|--|-------------------------|---|---|------------------------------------|
|  | W. Donegal Twp.         | Newville Rd.<br>Rt. 230 to Turnpike Rd.<br><br>Replace Railroad Bridge  |   Closed/<br>Detour                        | Start Date<br>11/01/12             |
|  | E. Hempfield Twp.       | Various Township Roads<br><br>Crack Sealing   |   Flagging/Lane<br>Restriction               | Monday - Friday                    |
|  | Lititz Boro.            | >>Forney Dr.<<<br>Plum St. to S. Locust St.<br><br>Replace Water Main   |  Closed   | >>09/16/13<<<br>To<br>>>11/01/13<< |
|  | Ephrata Twp.            | Township Roads<br>- Parkview Rd.<br>- Akron Rd.<br>- Bethany Rd.<br>- Diamond St.<br>- Fulton St.<br><br>Gutter Cutting |  Daytime Closure   | <u>Wk. 10/28/13</u>                |
|  | Pequea Twp.             | Radcliff Rd. Bridge<br>Byerland Church Rd. to Township<br>Line.<br><br>Repair Guiderail                                 |  Daytime Closure   | 10/28/13<br>To<br>11/18/13         |
|  | E. Lampeter Twp         | Various Township Rd(s).<br><br>Crack Sealing<br>Crosswalk Painting  |  Flagging<br><br> Daytime Lane<br>Closure | Monday - Friday                    |

## LANCASTER COUNTY OWNED BRIDGE PROJECTS

|  |        | Municipalities Affected       | Location<br>Activity/Projects  | Traffic Control  | Dates<br>Start: - Complete:                   |
|--|--------|-------------------------------|--|--|---|
|  | REV #1 | Manheim/Upper Leacock Twp(s). | <b>No. 6 – Bridge Rd.<br/>Pinetown Covered Bridge Over<br/>Conestoga River</b><br><br>Bridge Damaged         |  Closed | Estimated Completion<br>>> <u>11/30/13</u> << |
|  |        | W. Lampeter Twp.              | <b>Eckman Rd.<br/>Bridge Over Mill Creek</b><br><br>Bridge   |  Closed | <b>CLOSED</b><br>UNTIL FURTHER<br>NOTICE      |
|  |        | Leacock Twp.                  | <b>Pequea #2 Bridge<br/>Pequea Valley Rd.<br/>Bridge over Pequea Creek</b><br><br>Bridge                     |  Closed | <b>CLOSED</b><br>UNTIL FURTHER<br>NOTICE      |
|  |        | Manor Twp.                    | <b>Creek Rd.<br/>Bridge over Little Conestoga<br/>Creek</b><br><br>>County has no Plans to Replace<br>Bridge |  Closed | Indefinite                                    |
|  |        | Martic/Conestoga Twp(s).      | <b>Loop Rd.<br/>Bridge over Pequea Creek</b><br><br>Bridge Repair Evaluation                                 |  Closed | Indefinite                                    |