

## Lancaster County Road Work

### Dec 02 through Dec 06



[www.co.lancaster.pa.us/planning](http://www.co.lancaster.pa.us/planning)

Prepared by  
LCPC - Transportation Division


**Notes:**

- >**Headlights: Must be “Turned On” while driving through Construction Areas.**
- >Normal work hours are 7:00am to 3:30pm except where noted.
- >Roads and Streets may be partially or completely closed Mon. through Fri.
- >**Inclement weather** may delay or postpone scheduled work










### PennDOT MAJOR ROAD PROJECTS

		Municipalities Affected	Location Activity/Project	Traffic Control	Est. /Actual Start Date	Est. Comp. Date
	s	Rapho Twp.	<b>SR 4062 (Eby Chiques Rd.)</b>  (New) Bridge Over Amtrak	 Closed	07/08/13	12/31/13
	e	Upper Leacock Twp, Villages of – Leacock, Leola, Bareville Groffdale New Holland Boro.	<b>Rt. 23</b> <b>Wilson Ave. to Kinzer Ave.</b>  Repair Roadway Mill Roadway Paving	 Flagging  Daytime Hours 9:00am to 3:00pm  Night Time Hours 6:00pm to 6:00am	08/12/13	To Be Completed 2014




## PennDOT MAJOR ROAD PROJECTS (continued)

	Municipalities Affected	Location Activity/Project	Traffic Control	Est. /Actual Start Date	Est. Comp. Date
s	City of Lancaster/ Manheim Twp.	<p><b>Rt. 222 (Lititz Pike) Bridge over Amtrak Railroad</b></p> <p><b>Duke St. &amp; Liberty St.</b></p> <p>Bridge Construction Bridge Approaches</p> <p><b>&gt;Keller Ave. Lititz Pike to Glen Moore Cir.</b></p> <p>Storm Sewer Installation</p> <p><b>New Traffic Pattern</b></p> <p><b>&gt;McGovern Ave. Lititz Pike to Queen St.</b></p> <p><b>&gt;Liberty St. Prince St. to Lititz Pike</b></p> <p><b>&gt;Lime St. (North) @Liberty St.</b></p> <p><b>&gt;Lititz Pike Bridge (Existing)</b></p> <p><b>Amtrak Station Access</b></p> <p><b>Lititz Pike (South) Liberty to Queen St.</b></p> <p><b>Manheim Pike/Prince St. (South) Liberty to Queen St</b></p> <p><b>Lime St. (North) Liberty St. to Queen St.</b></p> <p><b>Queen St. (North) Liberty St. to Amtrak Station</b></p>	<p> Closed</p> <p><b>OPEN</b></p>	<p>03/15/13</p> <p>06/14/13</p> <p>Tentative 11/25/13</p>	<p>Spring 2014</p> <p><u>Tentative</u> December 2013</p> <p>Closed 12/06/13</p>

## PennDOT MAJOR ROAD PROJECTS (continued)

	Municipalities Affected	Location Activity/Project	Traffic Control	Est. /Actual Start Date	Est. Comp. Date
s	City of Lancaster	<b>SR 1063 (New Holland Pike) Lancaster City Line to Plum St.</b>  Miscellaneous Work <b>Work Complete for 2013</b>	Complete for 2013	<b>Restart Spring 2014</b>	2014
	Brecknock Twp.	<b>SR1086 (Orchard Rd.) Bridge Over Rt. 222</b>  Bridge Deck Repairs	 Closed/Detour	09/25/13	<b>Estimated Date 11/28/13</b>
	Brecknock Twp.	<b>Rt. 897 (Dry Tavern Rd.) Bridge Over Rt. 222</b>  Bridge Repair	  Lane Restriction/Flagging  Weekdays After 9:00am	09/30/13	December 2013
e	Salisbury Twp.	<b>Rt. 897 (White Horse Rd.) Rt. 30 to Rt. 340</b>  Miscellaneous	  Flagging/Lane Restriction	08/12/13	Spring 2014
e	W. Earl/Upper Leacock Twp(s).	<b>Rt. 772 Brownstown to Rt. 23</b>  Paving Miscellaneous Work	 Flagging  <b>&gt;&gt;Night Time</b>		Spring 2014
s	E. & W. Lampeter Twp(s)/Strasburg Boro.	<b>&gt;&gt;SR 2029 (Strasburg Pike) Rt. 462 to Rt. 741 Strasburg Boro. &gt;&gt;Rt. 462 Greenfield Rt. To Rt. 30 Overpass</b>  Drainage Updates Base Repair ADA Ramps Guide Rails Milling & Paving	  Road Closure/Flagging/Lane Restriction	Oct 2013	June 2014
e	Martic Twp.	<b>Rt. 324 (Marticville Rd.) Red Hill Rd. Intersection</b>  Tree Removal Utilities Intersection Realignment	 Lane Closure Alternating Signals Single Lane	04/15/13	Tentative Completion 12/13/13






## PennDOT Maintenance – PROJECTS

	Municipalities Affected	Location Activity/Projects	Traffic Control	Dates /Days
	Mt. Joy Twp.	Rt. 283 (Section 300) Patching	 Lane Closure	Tuesday - Thursday
	Warwick/Ephrata Twp (s).	SR 1024 (Lincoln Rd.) Shoulder Cutting	 Flagging	Wednesday - Friday
	W. Cocalico Twp.	Rt. 897 (W. Route 897) Shoulder Cutting	 Flagging	Monday - Wednesday
	E. & W. Cocalico Twp(s).	Rt. 897 (Swartzville Rd.) Flushing Pipes	 Flagging	Monday - Friday
	Caernarvon Twp.	SR 1019 (Shirktown/California Rds.) Flush Pipes	 Flagging	Wednesday - Friday
	Strasburg Twp.	SR 2030 (Lime Valley Rd.) Bank Removal	 Flagging	Monday - Friday
	Martic Twp.	SR 3017 (River Rd.) Side Dozer	 Flagging	Monday - Friday
	Martic Twp.	Rt. 324 (Pequea Boulevard) Side Dozer	 Flagging	Thursday & Friday
	Martic Twp.	SR 3019 (Red Hill Rd.) Inlet	 Flagging	Thursday & Friday
	Providence Twp.	Rt. 272 (Lancaster Pike) Boom Mowing	 Flagging	Monday - Friday
	Pequea Twp.	Rt. 272 (Willow Street Pike) Boom Mowing	 Flagging	Monday - Friday
	E. Drumore Twp.	SR 3011 (Conowingo Rd.) Pipe Replacement	 Flagging	Wednesday & Thursday
	Little Britain Twp.	SR 2011 (Wesley Rd.) Drainage	 Flagging	Monday & Tuesday

## COUNTY MUNICIPALITIES - ROAD PROJECTS

	Municipalities Affected	Location Activity/Projects	Traffic Control	Dates <u>Start:</u> - <u>Complete:</u>
	No Report This Wk.			

## LANCASTER COUNTY OWNED BRIDGE PROJECTS

	<b>Municipalities Affected</b>	<b>Location Activity/Projects</b>	<b>Traffic Control</b>	<b>Dates Start: - Complete:</b>
	Manheim/Upper Leacock Twp(s).	<b>No. 6 – Bridge Rd.</b> <b>Pinetown Covered Bridge Over Conestoga River</b>  Bridge Damaged	 Closed	<b>Estimated Completion</b> <b>&gt;&gt;12/18/13&lt;&lt;</b>
	W. Lampeter Twp.	<b>Eckman Rd.</b> <b>Bridge Over Mill Creek</b>  Bridge	 Closed	<b>CLOSED</b> <b>UNTIL FURTHER NOTICE</b>
	Leacock Twp.	<b>Pequea #2 Bridge</b> <b>Pequea Valley Rd.</b> <b>Bridge over Pequea Creek</b>  Bridge	 Closed	<b>CLOSED</b> <b>UNTIL FURTHER NOTICE</b>
	Manor Twp.	<b>Creek Rd.</b> <b>Bridge over Little Conestoga Creek</b>  >County has no Plans to Replace Bridge	 Closed	<b>Indefinite</b>
	Martic/Conestoga Twp(s).	<b>Loop Rd.</b> <b>Bridge over Pequea Creek</b>  Bridge Repair Evaluation	 Closed	<b>Indefinite</b>