

Lancaster County Road Work

Oct 07 through Oct 11

www.co.lancaster.pa.us/planning

Prepared by
LCPC - Transportation Division

Notes:







>**Headlights: Must be “Turned On” while driving through Construction Areas.**

>Normal work hours are 7:00am to 3:30pm except where noted.



>Roads and Streets may be partially or completely closed Mon. through Fri.

>**Inclement weather** may delay or postpone scheduled work










PennDOT MAJOR ROAD PROJECTS

	Municipalities Affected	Location Activity/Project	Traffic Control	Est. /Actual Start Date	Est. Comp. Date
r	Mt. Joy Twp.	>Rt. 743 (Hershey Rd.) Dauphin Co. Line to Rt.241 >Rt. 241 Rt. 743 to Rt. 230 >Rt. 283 Ramps Base Repair Pipe Installation Milling & Paving	 Flagging 9:00 am to 3:00pm Night Time	June 26, 2013	October 2013
s	Rapho Twp.	SR 4062 (Eby Chiques Rd.) (New) Bridge Over Amtrak	 Closed	07/08/13	12/31/13
e	E. Hempfield Twp.	Rt. 741 (Rohrerstown Rd./McGovernville Rd.) Rt. 283 to Rt. 30 / Miscellaneous Work	   Lane Restriction/Closure/ Flagging Daytime 9:00am to 3:00pm	03/25/13	Estimated 10/11/13
e	Upper Leacock Twp, Villages of – Leacock, Leola, Bareville Groffdale New Holland Boro.	Rt. 23 Wilson Ave. to Kinzer Ave. Repair Roadway Mill Roadway	 Flagging Daytime Hours 9:00am to 3:00pm Night Time Hours 6:00pm to 6:00am	08/12/13	To Be Completed 2014







PennDOT MAJOR ROAD PROJECTS (continued)

	Municipalities Affected	Location Activity/Project	Traffic Control	Est. /Actual Start Date	Est. Comp. Date
s	City of Lancaster/ Manheim Twp.	<p>Rt. 222 (Lititz Pike) Bridge over Amtrak Railroad</p> <p>Duke St. & Liberty St.</p> <p>Bridge Construction Bridge Approaches</p> <p>>Keller Ave. Lititz Pike to Glen Moore Cir.</p> <p>Storm Sewer Installation</p> <p>New Traffic Pattern</p> <p>>McGovern Ave. Lititz Pike to Queen St.</p> <p>>Liberty St. Prince St. to Lititz Pike</p> <p>>Lime St. (North) @Liberty St.</p> <p>>Lititz Pike Bridge (Existing)</p> <p>Amtrak Station Access</p> <p>Lititz Pike (South) Liberty to Queen St.</p> <p>Manheim Pike/Prince St. (South) Liberty to Queen St</p> <p>Lime St. (North) Liberty St. to Queen St.</p> <p>Queen St. (North) Liberty St. to Amtrak Station</p>	<p> Closed</p> <p> Closed</p>	<p>03/15/13</p> <p>06/14/13</p> <p>06/03/13</p>	<p>Spring 2014</p> <p><u>Tentative</u> December 2013</p>















PennDOT MAJOR ROAD PROJECTS (continued)

	Municipalities Affected	Location Activity/Project	Traffic Control	Est. /Actual Start Date	Est. Comp. Date
s	City of Lancaster	SR 1002 (Orange St.) Broad St. to Columbia Ave. Final Paving	  Possible Flagging/Lane Restriction Note: Side Streets Closed During Paving Process	09/30/13 Night 7:30pm	October 2013 10/15/13 Time 5:30am
s	City of Lancaster	SR 1063 (New Holland Pike) Lancaster City Line to Plum St. <u>Work Complete for 2013</u>	Complete for 2013	<u>Restart Spring 2014</u>	2014
J a s o n	Elizabeth Twp.	Rt. 501 (Furnace Hill Pike) Brubaker Valley Rd. to Lancaster/Lebanon Co. Line Shoulder Work	 Flagging		<u>10/02/13 Wednesday</u>
	Brecknock Twp.	SR1086 (Orchard Rd.) Bridge Over Rt. 222 Bridge Deck Repairs	 Closed/Detour	09/25/13	<u>Estimated Date 11/21/13</u>
	Brecknock Twp.	Rt. 897 (Dry Tavern Rd.) Bridge Over Rt. 222 Bridge Repair	  Lane Restriction/Flagging Weekdays After 9:00am	09/30/13	2013
s	Leacock Twp.	SR000RDW (Irishtown Rd.) Amtrak Grade Crossing >>Extend Cherry Ln. to Irishtown Rd. >>Extend Harvest Dr. to Irishtown Rd. Guiderails/Misc	 Periodic Flagging	Restart Wk. 04/01/13	Update End of October
e	Salisbury Twp.	Rt. 897 (White Horse Rd.) Rt. 30 to Rt. 340 Resurface Roadway	  Flagging/Lane Restriction	08/12/13	12/14/13





PennDOT MAJOR ROAD PROJECTS (continued)

	Municipalities Affected	Location Activity/Project	Traffic Control	Est. /Actual Start Date	Est. Comp. Date
e	W. Earl/Upper Leacock Twp(s).	Rt. 772 Brownstown to Rt. 23 Paving Miscellaneous Work	 Flagging >>Night Time		Spring 2014
e	E. Lampeter/Leacock Twp(s).	Rt. 340 (Old Philadelphia Pike) Rt. 462 to N. Ronks Rd. ADA Ramps Guide Rails Paving	  Flagging/Lane Restriction >>Night Time 8:00pm to 6:00am	Restart 03/12/13	<u>Estimated</u> 10/11/13
e	Manor Twp.	Rt. 999 (Blue Rock Rd.) Central Manor Rd. to George St. >>Install new drainage Pipes & Inlets >>Bank Removal @ Donnerville Rd. and Curb Cut For ADA ramps >>Base Repair >>Milling >>Paving >>Guiderail Updates >>Sign Replacement >>Line Painting	  Flagging/Lane Restriction AFTER 9:00am	05/21/13	November 2013
e	Martic Twp.	Rt. 324 (Marticville Rd.) Red Hill Rd. Intersection Tree Removal Utilities Intersection Realignment	 Lane Closure Alternating Signals Single Lane	04/15/13	Fall 2013











PennDOT Maintenance – PROJECTS

	Municipalities Affected	Location Activity/Projects	Traffic Control	Dates /Days
	Mt. Joy Twp.	Rt. 241 (Mt. Gretna Rd.) Pipe Flushing	 Flagging	Friday
	Mt. Joy Twp.	SR 4012 (Valley Rd.) Shoulder Stabilization	 Flagging	Monday Wednesday - Friday
	Penn Twp.	SR 4032 (Mountain Rd.) Bridge Repair	<u>Wednesday (Only)</u>  Flagging	Monday Wednesday - Friday
	Clay Twp.	SR 1035 (Kleinfeltersville Rd.) Patching	 Flagging	Friday
	Rapho Twp.	SR 4016 (Backrun Rd.) Shoulder Stabilization	 Flagging	Monday Wednesday - Friday
	Columbia Boro./ W. Hempfield Twp.	Rt. 30 Shoulder Cutting /Etc	 Lane Closures	Monday Wednesday & Thursday
	E. Hempfield Twp.	Rt. 30 Shoulder Grading Side Dozing Drainage Litter	 Lane Closures	Monday Wednesday & Thursday
	E. Petersburg Boro.	Rt. 72 (Manheim Pike) Pipe Flushing	 Flagging	Monday Wednesday & Thursday
	Colerain Twp.	SR 2017 (Creek Rd.) Chipping	 Flagging/Pilot Truck	Monday
	Brecknock Twp.	SR 1046 (Fivepointville Rd) Crack Sealing	 Flagging	Monday
	Terre Hill Boro.	Rt. 897 (Main St.) Saw Cut For Base Repair	 Flagging	Monday & Wednesday
	Earl Twp.	SR 1011 (Railroad Ave.) Milling	 Flagging	Monday
	W. Earl Twp.	Rt. 272 Oregon Pike Sawcut for Base Repair	 Flagging	Wednesday & Thursday
	W. Earl Twp.	SR 1010 (E. Farmersville Rd.) Patch/Seal	 Flagging	Thursday
	W. Earl Twp.	SR 1022 (Tobacco Rd.) Patch./Seal	 Flagging	Wednesday






PennDOT Maintenance – PROJECTS continue

	Municipalities Affected	Location Activity/Projects	Traffic Control	Dates /Days
	W. Earl Twp.	SR 1025 (N. Farmerville Rd.) Patch & Seal	 Flagging	Friday
	Leacock Twp./Town of Intercourse	Rt. 340 (Old Philadelphia Pike) Repair Horse Tracks	 Flagging	Wednesday & Thursday
	Manor Twp.	SR 3031 Donnerville Rd. Sink Hole	 Flagging	Friday
	Conestoga Twp.	SR 3022 (Main St.) Base Repair	 Flagging	Monday Wednesday & Thursday

COUNTY MUNICIPALITIES - ROAD PROJECTS

	Municipalities Affected	Location Activity/Projects	Traffic Control	Dates <u>Start:</u> - <u>Complete:</u>
	W. Donegal Twp.	Newville Rd. Rt. 230 to Turnpike Rd. Replace Railroad Bridge	  Closed/ Detour	Start Date 11/01/12
	Lititz Boro.	>>Forney Dr.<< Plum St. to S. Locust St. Replace Water Main	 Closed	>>09/16/13<< To >>10/07/13<<
	Warwick Twp.	Main St. (Rothsville) Newport Rd. to Rothsville Rd. ADA Sidewalk Ramp Replacement	 Lane Closure	Tuesday - Friday
	Providence Twp.	South Fork Place Fairview Ave. Paving	 Daytime Closure	Monday - Wednesday
	Providence Twp.	Fairview Rd. Cinder to Schoolhouse Rd. Paving	 Daytime Closure	Monday - Wednesday
	Quarryville Boro.	N. Lime St. State St. to Borough Line Bridge Replacement	 Closed	08/12/13 To 10/15/13
	Drumore Twp.	Furniss Road Section 1. River Rd. To Susquehanna Rd. Section 2 Susquehanna Rd. to Scalpy Hollow Rd. Milling/Widening/Paving	 Flagging  Lane Restriction  Daytime Closure	<u>Estimate</u> Monday to Wednesday Wednesday to Friday

LANCASTER COUNTY OWNED BRIDGE PROJECTS

		Municipalities Affected	Location Activity/Projects	Traffic Control	Dates Start: - Complete:
	x	Manheim/Upper Leacock Twp(s).	No. 6 – Bridge Rd. Pinetown Covered Bridge Over Conestoga River Bridge Damaged	 Closed	Estimated Completion 10/30/13
		W. Lampeter Twp.	Eckman Rd. Bridge Over Mill Creek Bridge	 Closed	CLOSED UNTIL FURTHER NOTICE
		Leacock Twp.	Pequea #2 Bridge Pequea Valley Rd. Bridge over Pequea Creek Bridge	 Closed	CLOSED UNTIL FURTHER NOTICE
		Manor Twp.	Creek Rd. Bridge over Little Conestoga Creek >County has no Plans to Replace Bridge	 Closed	Indefinite
		Martic/Conestoga Twp(s).	Loop Rd. Bridge over Pequea Creek Bridge Repair Evaluation	 Closed	Indefinite