

## Lancaster County Road Work

Sept 30 through Oct 04

[www.co.lancaster.pa.us/planning](http://www.co.lancaster.pa.us/planning)

Prepared by

LCPC - Transportation Division

### Notes:







>**Headlights: Must be “Turned On” while driving through Construction Areas.**

>Normal work hours are 7:00am to 3:30pm except where noted.



>Roads and Streets may be partially or completely closed Mon. through Fri.

>**Inclement weather** may delay or postpone scheduled work










### PennDOT MAJOR ROAD PROJECTS

	Municipalities Affected	Location Activity/Project	Traffic Control	Est. /Actual Start Date	Est. Comp. Date
r	Mt. Joy Twp.	>Rt. 743 (Hershey Rd.) Dauphin Co. Line to Rt.241 >Rt. 241 Rt. 743 to Rt. 230 >Rt. 283 Ramps  Base Repair Pipe Installation Milling & Paving	 Flagging 9:00 am to 3:00pm  Night Time	June 26, 2013	October 2013
s	Rapho Twp.	SR 4062 (Eby Chiques Rd.)  (New) Bridge Over Amtrak	 Closed	07/08/13	12/31/13
e	E. Hempfield Twp.	Rt. 741 (Rohrerstown Rd./McGovernville Rd.) Rt. 283 to Rt. 30  / Miscellaneous Work	   Lane Restriction/Closure/ Flagging  Daytime 9:00am to 3:00pm	03/25/13	October\ 2013
	Upper Leacock Twp, Villages of – Leacock, Leola, Bareville Groffdale New Holland Boro.	Rt. 23 Wilson Ave. to Kinzer Ave.  Repair Roadway Mill Roadway	 Flagging  Daytime Hours 9:00am to 3:00pm  Night Time Hours 6:00pm to 6:00am	08/12/13	To Be Completed 2014







## PennDOT MAJOR ROAD PROJECTS (continued)

	Municipalities Affected	Location Activity/Project	Traffic Control	Est. /Actual Start Date	Est. Comp. Date
s	City of Lancaster/ Manheim Twp.	<p><b>Rt. 222 (Lititz Pike) Bridge over Amtrak Railroad</b></p> <p><b>Duke St. &amp; Liberty St.</b></p> <p>Bridge Construction Bridge Approaches</p> <p><b>&gt;Keller Ave. Lititz Pike to Glen Moore Cir.</b></p> <p>Storm Sewer Installation</p> <p><b>New Traffic Pattern</b></p> <p><b>&gt;McGovern Ave. Lititz Pike to Queen St.</b></p> <p><b>&gt;Liberty St. Prince St. to Lititz Pike</b></p> <p><b>&gt;Lime St. (North) @Liberty St.</b></p> <p><b>&gt;Lititz Pike Bridge (Existing)</b></p> <p><b>Amtrak Station Access</b></p> <p><b>Lititz Pike (South) Liberty to Queen St.</b></p> <p><b>Manheim Pike/Prince St. (South) Liberty to Queen St</b></p> <p><b>Lime St. (North) Liberty St. to Queen St.</b></p> <p><b>Queen St. (North) Liberty St. to Amtrak Station</b></p>	<p> Closed</p> <p> Closed</p>	<p>03/15/13</p> <p>06/14/13</p> <p>06/03/13</p>	<p>Spring 2014</p> <p><u>Tentative</u> December 2013</p>

## PennDOT MAJOR ROAD PROJECTS (continued)

	Municipalities Affected	Location Activity/Project	Traffic Control	Est. /Actual Start Date	Est. Comp. Date
s	City of Lancaster	<b>SR 1002 (Orange St.) Broad St. to Columbia Ave.</b>  <b>Section: Broad St. to Lime St.</b>  <b>Section: Mulberry St. to Columbia Ave.</b>  <b>Section: Lime St. to Mulberry St.</b>  Final Paving	  <b>Possible Flagging/Lane Restriction</b>  <b>Note: Side Streets Closed During Paving Process</b>	<b>09/30/13 Night</b>  <b>7:30pm</b>	<b>October 2013</b>  <b>10/15/13 Time</b>  <b>5:30am</b>
s	City of Lancaster	<b>SR 1063 (New Holland Pike) Lancaster City Line to Plum St.</b>  <b>Work Complete for 2013</b>	Complete for 2013	<b>Restart Spring 2014</b>	<b>2014</b>
J a s o n	Elizabeth Twp.	<b>Rt. 501 (Furnace Hill Pike) Brubaker Valley Rd. to Lancaster/Lebanon Co. Line</b>  Shoulder Work	 <b>Flagging</b>		<b><u>10/02/13</u> <u>Wednesday</u></b>
	Brecknock Twp.	<b>SR1086 (Orchard Rd.) Bridge Over Rt. 222</b>  Bridge Deck Repairs	 <b>Closed/Detour</b>	<b>09/25/13</b>	<b><u>Estimated Date</u> <u>11/21/13</u></b>
	Brecknock Twp.	<b>Rt. 897 (Dry Tavern Rd.) Bridge Over Rt. 222</b>  Bridge Repair	  <b>Lane Restriction/Flagging</b>  <b>Weekdays After 9:00am</b>	<b>09/30/13</b>	<b>2013</b>
s	Leacock Twp.	<b>SR000RDW (Irishtown Rd.) Amtrak Grade Crossing</b>  <b>&gt;&gt;Extend Cherry Ln. to Irishtown Rd.</b> <b>&gt;&gt;Extend Harvest Dr. to Irishtown Rd.</b>  Guiderails/Misc	 <b>Periodic Flagging</b>	<b>Restart Wk. 04/01/13</b>	<b>Update End of October</b>
	Salisbury Twp.	<b>Rt. 897 (White Horse Rd.) Rt. 30 to Rt. 340</b>  Resurface Roadway	  <b>Flagging/Lane Restriction</b>	<b>08/12/13</b>	<b>12/14/13</b>










## PennDOT MAJOR ROAD PROJECTS (continued)

	Municipalities Affected	Location Activity/Project	Traffic Control	Est. /Actual Start Date	Est. Comp. Date
e	W. Earl/Upper Leacock Twp(s).	<b>Rt. 772 Brownstown to Rt. 23</b>  Paving Miscellaneous Work	 Flagging  <b>&gt;&gt;Night Time</b>		Spring 2014
e	E. Lampeter/Leacock Twp(s).	<b>Rt. 340 (Old Philadelphia Pike) Rt. 462 to N. Ronks Rd.</b>  ADA Ramps Guide Rails Paving	  Flagging/Lane Restriction  <b>&gt;&gt;Night Time</b> 8:00pm to 6:00am	Restart 03/12/13	Mid-October 2013
e	Manor Twp.	<b>Rt. 999 (Blue Rock Rd.) Central Manor Rd. to George St.</b>  >>Install new drainage Pipes & Inlets >>Bank Removal @ Donnerville Rd. and Curb Cut For ADA ramps >>Base Repair >>Milling >>Paving >>Guiderail Updates >>Sign Replacement >>Line Painting	  Flagging/Lane Restriction  <b>AFTER 9:00am</b>	05/21/13	November 2013
e	Martic Twp.	<b>Rt. 324 (Marticville Rd.) Red Hill Rd. Intersection</b>  Tree Removal Utilities Intersection Realignment	 Lane Closure Alternating Signals Single Lane	04/15/13	Fall 2013






## PennDOT Maintenance – PROJECTS

	Municipalities Affected	Location Activity/Projects	Traffic Control	Dates /Days
x	Conoy Twp.	Rt. 441 (River Rd.) Milling	 Flagging	Thursday
x	Penn Twp.	SR 4032 (Mountain Rd.) Bridge Repair	 Flagging	Tuesday Thursday & Friday
x	Rapho/Penn Twp(s).	Rt. 72 (Lebanon Rd.) Pipe Flushing	 Flagging	Monday & Tuesday- Thursday & Friday
x	Columbia Boro./ W. Hempfield Twp.	Rt. 30 Shoulder Cutting /Etc	 Lane Closures	Monday & Tuesday Thursday
x	E. Cocalico Twp.	SR 1051 (Church St.) Patching	 Flagging	Thursday & Friday
x	Brecknock Twp.	SR 1048 (Center Church Rd.) Patching	 Flagging	Monday - Wednesday
x	Brecknock Twp.	SR 1046 (Fivepointville Rd./ Maple Grove Rd.) Crack Sealing	 Flagging	Monday - Friday
x	Earl Twp.	SR 1011 (Railroad Ave.) Spot Milling	 Flagging	Wednesday - Friday
x	W. Earl Twp.	SR 1025 (N. Farmerville Rd.) Patching	 Flagging	Wednesday - Friday
x	Caernarvon Twp.	Rt. 23 (New Holland Pike) Spot Milling	 Flagging	Monday - Wednesday
x	Conestoga Twp.	SR 3022 (Main St.) Base Repair	 Flagging	Monday
x	Martic Twp.	SR 3014 (Penny Rd.) Tree Work	 Flagging	Monday - Friday
x	Drumore Twp.	Rt. 372 (Holtwood Rd.) Pipe Replacement/Drainage	 Flagging	Tuesday Thursday & Friday

## COUNTY MUNICIPALITIES - ROAD PROJECTS

	Municipalities Affected	Location Activity/Projects	Traffic Control	Dates Start: - Complete:
x	W. Donegal Twp.	Newville Rd. Rt. 230 to Turnpike Rd.  Replace Railroad Bridge	  Closed/ Detour	Start Date 11/01/12
x	Lititz Boro.	>>Forney Dr.<< Plum St. to S. Locust St.  Replace Water Main	 Closed	>>09/16/13<< To >>10/07/13<<
x	Warwick Twp.	Main St. (Rothsville) Newport Rd. to Rothsville Rd.  ADA Sidewalk Ramp Replacement	 Lane Closure	Tuesday - Friday
x	Brecknock Twp.	Slabach Rd.. Fivepointvill Rd. & S. Muddy Creek Rd.  Stone Bridge Repair/Shoulder /Swale Work	 Lane Closure	Wednesday & Thursday
x	Brecknock Twp.	Various Township Roads  Mowing	USE CAUTION	Monday - Friday
x	E. Lampeter Twp.	Various Township Rds. & Intersection  Painting Stop Bars and Crosswalks	  Flagging/Lane Restriction & Closure	Monday - Friday
x	Quarryville Boro.	N. Lime St. State St. to Borough Line  Bridge Replacement	 Closed	08/12/13 To Mid - October
x	Eden Twp.	Road Work @ Existing Pipe Crossings  Paving  Various Township Roads  Mowing Road Banks	 Flaggng	Monday - Friday

## LANCASTER COUNTY OWNED BRIDGE PROJECTS

		<b>Municipalities Affected</b>	<b>Location Activity/Projects</b>	<b>Traffic Control</b>	<b>Dates Start: - Complete:</b>
	x	Manheim/Upper Leacock Twp(s).	<b>No. 6 – Bridge Rd.</b> <b>Pinetown Covered Bridge Over Conestoga River</b>  Bridge Damaged	 Closed	<b>Estimated Completion</b> <b>10/30/13</b>
		W. Lampeter Twp.	<b>Eckman Rd.</b> <b>Bridge Over Mill Creek</b>  Bridge	 Closed	<b>CLOSED</b> <b>UNTIL FURTHER NOTICE</b>
		Leacock Twp.	<b>Pequea #2 Bridge</b> <b>Pequea Valley Rd.</b> <b>Bridge over Pequea Creek</b>  Bridge	 Closed	<b>CLOSED</b> <b>UNTIL FURTHER NOTICE</b>
		Manor Twp.	<b>Creek Rd.</b> <b>Bridge over Little Conestoga Creek</b>  >County has no Plans to Replace Bridge	 Closed	<b>Indefinite</b>
		Martic/Conestoga Twp(s).	<b>Loop Rd.</b> <b>Bridge over Pequea Creek</b>  Bridge Repair Evaluation	 Closed	<b>Indefinite</b>