

Lancaster County Road Work

Sept 23 through Sept 27

www.co.lancaster.pa.us/planning

Prepared by

LCPC - Transportation Division

Notes:







>**Headlights: Must be “Turned On” while driving through Construction Areas.**

>Normal work hours are 7:00am to 3:30pm except where noted.




>Roads and Streets may be partially or completely closed Mon. through Fri.

>**Inclement weather** may delay or postpone scheduled work








PennDOT MAJOR ROAD PROJECTS

	Municipalities Affected	Location Activity/Project	Traffic Control	Est. /Actual Start Date	Est. Comp. Date
r	Mt. Joy Twp.	>Rt. 743 (Hershey Rd.) Dauphin Co. Line to Rt.241 >Rt. 241 Rt. 743 to Rt. 230 >Rt. 283 Ramps Base Repair Pipe Installation Milling & Paving	 Flagging 9:00 am to 3:00pm Night Time	June 26, 2013	October 2013
s	Rapho Twp.	SR 4062 (Eby Chiques Rd.) (New) Bridge Over Amtrak	 Closed	0 7/08/13	12/31/13
e	E. Hempfield Twp.	Rt. 741 (Rohrerstown Rd./McGovernville Rd.) Rt. 283 to Rt. 30 / Milling & Paving >>Resurface – Apply Latex-Modified Concrete Surface<<	   Lane Restriction/Closure/Flagging Daytime 9:00am to 3:00pm Rt. 741 6:00pm to 6:00am  Closed - Westbound Rt. 283 Ramp to Rt.741	03/25/13 Monday 09/09/13	September 2013 09/26/13






PennDOT MAJOR ROAD PROJECTS (continued)

	Municipalities Affected	Location Activity/Project	Traffic Control	Est. /Actual Start Date	Est. Comp. Date
	Upper Leacock Twp, Villages of – Leacock, Leola, Bareville Groffdale New Holland Boro.	Rt. 23 Wilson Ave. to Kinzer Ave. Repair Roadway Mill Roadway	 Flagging Daytime Hours 9:00am to 3:00pm Night Time Hours 6:00pm to 6:00am	08/12/13	To Be Completed 2014
s	City of Lancaster/ Manheim Twp.	Rt. 222 (Lititz Pike) Bridge over Amtrak Railroad Duke St. & Liberty St. Bridge Construction Bridge Approaches > Keller Ave. Lititz Pike to Glen Moore Cir. Storm Sewer Installation New Traffic Pattern > McGovern Ave. Lititz Pike to Queen St. > Liberty St. Prince St. to Lititz Pike > Lime St. (North) @Liberty St. > Lititz Pike Bridge (Existing) Amtrak Station Access Lititz Pike (South) Liberty to Queen St. Manheim Pike/Prince St. (South) Liberty to Queen St Lime St. (North) Liberty St. to Queen St. Queen St. (North) Liberty St. to Amtrak Station	 Closed  Closed	03/15/13 06/14/13 06/03/13	Spring 2014 Tentative December 2013


PennDOT MAJOR ROAD PROJECTS (continued)

	Municipalities Affected	Location Activity/Project	Traffic Control	Est. /Actual Start Date	Est. Comp. Date
s	City of Lancaster	SR 1002 (Orange St.) Broad St. to Columbia Ave. Section: Mulberry St. to Columbia Ave. Section: Broad St. to Lime St. Section: Lime St. to Mulberry St. Final Paving	  Possible Flagging/Lane Restriction Note: Side Streets Closed During Milling Process	Night 7:30pm	October 2013 Time 5:30am
s	City of Lancaster	SR 1063 (New Holland Pike) Lancaster City Line to Plum St. Work Complete for 2013	Complete for 2013	<u>Restart</u> Spring 2014	2014
J a s o n	Elizabeth Twp.	Rt. 501 (Furnace Hill Pike) Brubaker Valley Rd. to Lancaster/Lebanon Co. Line Shoulder Work			Completion To Be Rescheduled
	E. Cocalico Twp.	Rt. 222 Bridge over I-76 Pennsylvania Turnpike >Bridge Preservation Activities	 Flagging	04/01/13	August 2013
s	Leacock Twp.	SR000RDW (Irishtown Rd.) Amtrak Grade Crossing >>Extend Cherry Ln. to Irishtown Rd. >>Extend Harvest Dr. to Irishtown Rd. Guiderails/Misc	 Periodic Flagging	Restart Wk. 04/01/13	Update End of October
	Salisbury Twp.	Rt. 897 (White Horse Rd.) Rt. 30 to Rt. 340 Resurface Roadway	  Flagging/Lane Restriction	08/12/13	12/14/13
e	W. Earl/Upper Leacock Twp(s).	Rt. 772 Brownstown to Rt. 23 Paving Miscellaneous Work	 Flagging >>Night Time		Spring 2014












PennDOT MAJOR ROAD PROJECTS (continued)

	Municipalities Affected	Location Activity/Project	Traffic Control	Est. /Actual Start Date	Est. Comp. Date
e	E. Lampeter/ Leacock Twp(s).	Rt. 340 (Old Philadelphia Pike) Rt. 462 to N. Ronks Rd. ADA Ramps Guide Rails Paving	 Flagging/Lane Restriction >>Night Time 8:00pm to 6:00am	Restart 03/12/13	September 2013
e	Manor Twp.	Rt. 999 (Blue Rock Rd.) Central Manor Rd. to George St. >>Install new drainage Pipes & Inlets >>Bank Removal @ Donnerville Rd. and Curb Cut For ADA ramps >>Base Repair >>Milling >>Paving >>Guiderail Updates >>Sign Replacement >>Line Painting	 Flagging/Lane Restriction AFTER 9:00am	05/21/13	November 2013
e	Martic Twp.	Rt. 324 (Marticville Rd.) Red Hill Rd. Intersection Tree Removal Utilities Intersection Realignment	 Lane Closure Alternating Signals Single Lane	04/15/13	Fall 2013
e	Little Britain Twp.	>>SR 2001 (Sleepy Hollow Rd.) Octoraro Creek Bridge Bridge Rehab.	  Closed/Detour	04/01/13	09/27/13






PennDOT Maintenance – PROJECTS

	Municipalities Affected	Location Activity/Projects	Traffic Control	Dates /Days
	E. Donegal Twp.	SR 4034 (Beatty's Toll gate Rd.) Drainage	 Flagging	Monday - Friday
	Penn/Rapho Twp.	Rt. 72 (Lebanon Rd.) Pipe Flushing	 Flagging	Monday - Friday
	Mt. Joy Twp.	SR 4033 (Meadow View Rd.) Bridge Repair	 Flagging	Monday - Thursday
	Columbia Boro./ W. Hempfield Twp./ E. Hempfield Twp./ Mountville Boro.	Rt. 30 Shoulder Cutting	 Lane Closures	Monday - Thursday
	Ephrata Twp.	SR 1047 (Schoeneck Rd.) Milling	 Flagging	Tuesday & Wednesday
	E. Earl Twp.	Rt. 897 (Springville Rd.) Base Repair	 Flagging	Thursday & Friday
	Earl Twp.	SR 1010 (East Farmersville Rd.) Patching	 Flagging	Monday & Tuesday
	Caernarvon Twp.	SR 1017 (Church town Rd.) Chipping	 Flagging With Pilot Truck	Monday
	Caernarvon Twp.	Rt. 23 (New Holland Pike) Patching	 Flagging	Monday - Friday
	Sadsbury Twp.	SR 2017 (Creek Rd.) Reclaiming	 Flagging	Monday - Friday
	Manor Twp.	SR 3036 (Franklin Rd.) Shoulder Cutting	 Flagging	Friday
	Martic Twp.	SR 3017 (River Rd.) Ditch Embankment	 Flagging	Wednesday & Thursday
	Martic Twp.	SR 3018 (Martie Heights Rd.) Ditch /Rock Lining	 Flagging	Friday
	Drumore Twp.	Rt. 372 (Holtwood Rd.) Pipe Repair	 Flagging	Tuesday
	Drumore Twp.	SR 3011 (Conowingo Rd.) Inlet	 Flagging	Monday
	Eden Twp.	SR 2019 (Camargo Rd.) Safety Improvement	 Flagging	Monday - Friday

COUNTY MUNICIPALITIES - ROAD PROJECTS

	Municipalities Affected	Location Activity/Projects	Traffic Control	Dates Start: - Complete:
x	W. Donegal Twp.	Newville Rd. Rt. 230 to Turnpike Rd. Replace Railroad Bridge	  Closed/ Detour	Start Date 11/01/12
	Lititz Boro.	>>Forney Dr.<< Plum St. to S. Locust St. Replace Water Main	 Closed	>>09/16/13<< To >>10/07/13<<
	Brecknock Twp.	Bowmansville Rd. Rt. 272 to Malsnee Rd. Pipe Work – Blacktopping over Pipe	 Flagging  Lane Closure	Tuesday & Wednesday
	Brecknock Twp.	Mill St. Old School Ln. Repair surface & Paving	 Flagging  Lane Closure	Monday
	Brecknock Twp.	Various Township Roads Mowing	USE CAUTION	Monday - Friday
	E. Lampeter Twp.	Various Township Rds. & Intersection Painting Stop Bars and Crosswalks	  Flagging/Lane Restriction & Closure	Monday - Friday
	Quarryville Boro.	N. Lime St. State St. to Borough Line Bridge Replacement	 Closed	08/12/13 To Mid - October
	Eden Twp.	Springville Rd. Eden Rd. Pipe Replacement	 Flagging	Tuesday Thursday

LANCASTER COUNTY OWNED BRIDGE PROJECTS

		Municipalities Affected	Location Activity/Projects	Traffic Control	Dates Start: - Complete:
	x	Manheim/Upper Leacock Twp(s).	No. 6 – Bridge Rd. Pinetown Covered Bridge Over Conestoga River Bridge Damaged	 Closed	Estimated Completion 10/30/13
		W. Lampeter Twp.	Eckman Rd. Bridge Over Mill Creek Bridge	 Closed	CLOSED UNTIL FURTHER NOTICE
		Leacock Twp.	Pequea #2 Bridge Pequea Valley Rd. Bridge over Pequea Creek Bridge	 Closed	CLOSED UNTIL FURTHER NOTICE
		Manor Twp.	Creek Rd. Bridge over Little Conestoga Creek >County has no Plans to Replace Bridge	 Closed	Indefinite
		Martic/Conestoga Twp(s).	Loop Rd. Bridge over Pequea Creek Bridge Repair Evaluation	 Closed	Indefinite