

Lancaster County Road Work

Sept 09 through Sept 13







www.co.lancaster.pa.us/planning

Prepared by
LCPC - Transportation Division


Notes:

- >**Headlights: Must be “Turned On” while driving through Construction Areas.**
- >Normal work hours are 7:00am to 3:30pm except where noted.
- >Roads and Streets may be partially or completely closed Mon. through Fri.
- >**Inclement weather** may delay or postpone scheduled work








PennDOT MAJOR ROAD PROJECTS

	Municipalities Affected	Location Activity/Project	Traffic Control	Est. /Actual Start Date	Est. Comp. Date
r	Mt. Joy Twp.	>Rt. 743 (Hershey Rd.) Dauphin Co. Line to Rt.241 >Rt. 241 Rt. 743 to Rt. 230 >Rt. 283 Ramps Base Repair Pipe Installation Milling & Paving	 Flagging 9:00 am to 3:00pm Night Time	June 26, 2013	October 2013
s	Rapho Twp.	SR 4062 (Eby Chiques Rd.) (New) Bridge Over Amtrak	 Closed	0 7/08/13	12/31/13
e	E. Hempfield Twp.	Rt. 741 (Rohrerstown Rd./McGovernville Rd.) Rt. 283 to Rt. 30 / Milling & Paving >>Resurface – Apply Latex-Modified Concrete Surface<<	   Lane Restriction/Closure/ Flagging Daytime 9:00am to 3:00pm Rt. 741 6:00pm to 6:00am  Closed - Westbound Rt. 283 Ramp to Rt.741	03/25/13 Monday 09/09/13	September 2013 09/26/13





PennDOT MAJOR ROAD PROJECTS (continued)

	Municipalities Affected	Location Activity/Project	Traffic Control	Est. /Actual Start Date	Est. Comp. Date
	Upper Leacock Twp, Villages of – Leacock, Leola, Bareville Groffdale New Holland Boro.	Rt. 23 Wilson Ave. to Kinzer Ave. Repair Roadway Mill Roadway	 Flagging Daytime Hours 9:00am to 3:00pm Night Time Hours 6:00pm to 6:00am	08/12/13	To Be Completed 2014
s	City of Lancaster/ Manheim Twp.	Rt. 222 (Lititz Pike) Bridge over Amtrak Railroad Duke St. & Liberty St. Prep Work > Keller Ave. Lititz Pike to Glen Moore Cir. Storm Sewer Installation New Traffic Pattern > McGovern Ave. Lititz Pike to Queen St. > Liberty St. Prince St. to Lititz Pike > Lime St. (North) @Liberty St. > Lititz Pike Bridge (Existing) Amtrak Station Access Lititz Pike (South) Liberty to Queen St. Manheim Pike/Prince St. (South) Liberty to Queen St Lime St. (North) Liberty St. to Queen St. Queen St. (North) Liberty St. to Amtrak Station		03/15/13 06/14/13 06/03/13	Spring 2014 Tentative October 2013


PennDOT MAJOR ROAD PROJECTS (continued)

	Municipalities Affected	Location Activity/Project	Traffic Control	Est. /Actual Start Date	Est. Comp. Date
s	City of Lancaster	SR 1002 (Orange St.) Mulberry St. to Columbia Ave. Broad St. to Lime St. Lime St. to Mulberry St. Milling Paving	  Possible Flagging/Lane Restriction Note: Side Streets Closed During Milling Process	Monday 09/09/13 Sunday 09/15/13 Night Work	Tuesday 09/17/13 Thursday 09/19/13 Night Work
s	City of Lancaster	SR 1063 (New Holland Pike) Lancaster City Line to Plum St. Work Complete for 2013	Complete for 2013	<u>Restart Spring 2014</u>	2014
J a s o n	Elizabeth Twp.	Rt. 501 (Furnace Hill Pike) Brubaker Valley Rd. to Lancaster/Lebanon Co. Line Shoulder Work			<u>Completion To Be Rescheduled</u>
	E. Cocalico Twp.	Rt. 222 Bridge over I-76 Pennsylvania Turnpike >Bridge Preservation Activities	 Flagging	04/01/13	August 2013
s	Leacock Twp.	SR000RDW (Irishtown Rd.) Amtrak Grade Crossing >>Extend Cherry Ln. to Irishtown Rd. >>Extend Harvest Dr. to Irishtown Rd. Guiderails/Misc	 Periodic Flagging	Restart Wk. 04/01/13	Update End of October
	Salisbury Twp.	Rt. 897 (White Horse Rd.) Rt. 30 to Rt. 340 Resurface Roadway	  Flagging/Lane Restriction	08/12/13	12/14/13
e	W. Earl/Upper Leacock Twp(s).	Rt. 772 Brownstown to Rt. 23 Paving Miscellaneous Work	 Flagging >>Night Time		Spring 2014

PennDOT MAJOR ROAD PROJECTS (continued)

	Municipalities Affected	Location Activity/Project	Traffic Control	Est. /Actual Start Date	Est. Comp. Date
e	E. Lampeter/ Leacock Twp(s).	Rt. 340 (Old Philadelphia Pike) Rt. 462 to N. Ronks Rd. ADA Ramps Guide Rails Paving	 Flagging/Lane Restriction >>Night Time 8:00pm to 6:00am	Restart 03/12/13	September 2013
e	Manor Twp.	Rt. 999 (Blue Rock Rd.) Central Manor Rd. to George St. >>Install new drainage Pipes & Inlets >>Bank Removal @ Donnerville Rd. and Curb Cut For ADA ramps >>Base Repair >>Milling >>Paving >>Guiderail Updates >>Sign Replacement >>Line Painting	 Flagging/Lane Restriction AFTER 9:00am	05/21/13	November 2013
e	Martic Twp.	Rt. 324 (Marticville Rd.) Red Hill Rd. Intersection Tree Removal Utilities Intersection Realignment	 Lane Closure Alternating Signals Single Lane	04/15/13	Fall 2013
e	Little Britain Twp.	>>SR 2001 (Sleepy Hollow Rd.) Octoraro Creek Bridge Bridge Rehab.	 Closed/Detour	04/01/13	09/27/13













PennDOT Maintenance – PROJECTS

		Municipalities Affected	Location Activity/Projects	Traffic Control	Dates /Days
	x	Conoy Twp.	SR 4004 (Stackstown Rd.) Bridge Repair	 Flagging	Monday - Friday
	x	E. Donegal Twp.	SR 4046 (Colebrook Rd.) Chipping	 Flagging With Pilot Truck	Monday
	x	E. Donegal Twp.	SR 4003 (Longnecker Rd.) Chipping	 Flagging With Pilot Truck	Monday
	x	Penn/Rapho Twp.	Rt. 72 (Lebanon Rd.) Pipe Flushing	 Flagging	Monday - Friday
	x	Rapho Twp.	SR 4033 (Meadow View Rd.) Chipping	 Flagging With Pilot Truck	Monday - Friday
	x	Mt. Joy Boro.	Rt. 230 (Main St.) Patching	 Flagging	Monday - Wednesday
	x	Mt. Joy Twp.	SR 4017 (Grandview Rd.) Mt. Pleasant Rd. to Milton Grove Chipping	 Flagging With Pilot Truck	Monday & Tuesday
	x	Rapho Twp.	SR 4033 (Meadow View Rd.) Pipe Replacement	 Closed/ Detour	Monday - Friday
	x	Rapho Twp.	SR 4033 (Meadow View Rd.) Milton Grove Rd. to E-town Rd. Chipping	 Flagging With Pilot Truck	Tuesday
	x	Penn Twp.	SR 4032 (Mountain Rd.) Chipping	 Flagging With Pilot Truck	Wednesday
	x	Clay Twp.	SR 1035 (Kleinfeltersville Rd.) Shoulder Upgrade	 Flagging	Monday & Tuesday
	x	Clay Twp.	SR 1024 (Lincoln Rd.) Inlets	 Flagging	Monday & Tuesday
	x	E. Cocalico Twp.	SR 1034 (Smokestown Rd.) Under Drain	 Flagging	Wednesday - Friday
	x	W. Earl Twp.	SR 1049 (Glennwood Dr.) Chipping	 Flagging With Pilot Truck	Thursday






PennDOT Maintenance – PROJECTS (continued)

		Municipalities Affected	Location Activity/Projects	Traffic Control	Dates /Days
	x	Brecknock Twp.	SR 1061 (Willow St.) Chipping	 Flagging With Pilot Truck	Thursday
	x	Caernarvon Twp.	SR 1017 (Church town Rd.) Chipping	 Flagging With Pilot Truck	Friday
	x	Caernarvon Twp.	Rt. 23 (New Holland Pike) Patching	 Flagging	Tuesday - Friday
	x	Sadsbury Twp.	SR 20017 (Creek Rd.) Reclaiming	 Flagging	Monday - Friday
	x	W. Lampeter Twp.	SR 3028 (Penn Grant Rd.) Patching Crack Sealing	 Flagging	Monday & Tuesday
	x	Pequea Twp.	SR 3026 (Baumgardner Rd.) Shoulder Cutting	 Flagging	Wednesday
	x	Martic/Drumore Twp.	Rt. 372 (Holtwood Rd.) Side Dozing	 Flagging	Tuesday - Friday
	x	Manor Twp.	SR 3036 (Franklin Rd.) Shoulder Cutting	 Flagging	Thursday & Friday
	x	E. Drumore Twp.	SR 3011 Conowingo Rd. Shoulder Cutting	 Flagging	Monday & Tuesday
	x	Eden Twp.	SR 2019 (Camargo Rd.) Safety Improvement	 Flagging	Monday - Friday

COUNTY MUNICIPALITIES - ROAD PROJECTS

	Municipalities Affected	Location Activity/Projects	Traffic Control	Dates Start: - Complete:
x	W. Donegal Twp.	Newville Rd. Rt. 230 to Turnpike Rd. Replace Railroad Bridge	  Closed/ Detour	Start Date 11/01/12
x	Mt. Joy Boro.	Multiple Streets Crack Sealing	 Flagging	Monday - Friday
x	Lititz Boro.	>>Forney Dr.<< Plum St. to S. Locust St. Replace Water Main	 Closed	>>09/16/13<< To >>10/07/13<<
?	Brecknock Twp.	Bowmansville Rd. Rt. 272 to Malsnee Rd. Pipe Work	 Flagging	Thursday & Friday
?	Brecknock Twp.	Mill St. Olde School Ln. Repair Surface and Paving	  Lane Closure'/Flagging	Un-hold
x	Providence Twp.	Fairview Rd. Cinder Rd. to Schoolhouse Rd. Reclaiming Re-grading Road	 Daytime Closure	Monday - Thursday
x	Providence Twp.	Sawmill Rd. Pennsy to Esch Base Repair	 Daytime Closure	Monday
x	E. Lampeter Twp.	Various Township Rds. & Intersection Painting Stop Bars and Crosswalks	  Flagging/Lane Restriction & Closure	Monday - Friday
?	Quarryville Boro.	N. Lime St. State St. to Borough Line Bridge Replacement	 Closed	Monday - 08/12/13 To Wednesday - 09/11/13

LANCASTER COUNTY OWNED BRIDGE PROJECTS

		Municipalities Affected	Location Activity/Projects	Traffic Control	Dates Start: - Complete:
	x	Manheim/Upper Leacock Twp(s).	No. 6 – Bridge Rd. Pinetown Covered Bridge Over Conestoga River Bridge Damaged	 Closed	Estimated Completion 10/30/13
		W. Lampeter Twp.	Eckman Rd. Bridge Over Mill Creek Bridge	 Closed	CLOSED UNTIL FURTHER NOTICE
		Leacock Twp.	Pequea #2 Bridge Pequea Valley Rd. Bridge over Pequea Creek Bridge	 Closed	CLOSED UNTIL FURTHER NOTICE
		Manor Twp.	Creek Rd. Bridge over Little Conestoga Creek >County has no Plans to Replace Bridge	 Closed	Indefinite
		Martic/Conestoga Twp(s).	Loop Rd. Bridge over Pequea Creek Bridge Repair Evaluation	 Closed	Indefinite