

## 2017 - Lancaster County Road Work

#35

May 29 through June 02

[www.lancastercountyplanning.org](http://www.lancastercountyplanning.org)

Prepared by

LCPC - Transportation Division

**Notes:**



>**Headlights: Must be "Turned On" while driving through Construction Areas.**






>Normal work hours are 7:00am to 3:30pm except where noted.








>Roads and Streets may be partially or completely closed Mon. through Fri.

>Incident weather may delay or postpone scheduled work











### PENNDOT MAJOR ROAD PROJECTS 1.






	Municipalities Affected	Location Activity/Project	Traffic Control	Traffic Control	Est. Comp. Date
	Elizabethtown Boro.	Rt. 230 (Market St.) Mill Rd. to Intersection of Sheaffer Rd. Repair & Resurface	 Lane Shift  Flagging	10/14/16	<u>July 2017</u>

	Municipalities Affected	Location Activity/Project	Traffic Control		Est. Comp. Date
	E. Hempfield & W. Hempfield Twp(s).	<u>Rt. 23 (Marietta Ave.)</u> <u>Race Ave. to West of Corporate Blvd.</u> Tree Trimming Base Repair Drainage Work Removal Top Layer of Asphalt Resurface Roadway	 Flagging  Lane Restriction	March 20	<u>End of Oct. 2017</u>
	<b>Municipalities Affected</b>	<b>Location Activity/Project</b>	<b>Traffic Control</b>	<b>Traffic Control</b>	<b>Est. Comp. Date</b>
	Manheim Twp	<u>Fruitville Pike</u> <u>Carter Moir Dr. to Petersburg Rd.</u> Bridge Replacement	 Detour / Closed	12/19/15	<u>May 2017</u>
	Ephrata Twp.	<u>Middle Creek Road Bridge</u>  Replace Bridge	 Detour / Closed	05/08/17	<u>July 2017</u>
	Sadsbury Twp.	<u>Rt. 372 (Christiana Pike)</u> <u>At Buck Run</u> Replace (2) Bridge Structure	 Closed Detour	05/11/16	<u>May 2017</u>






	Municipalities Affected	Location Activity/Project	Traffic Control		Est. Comp. Date
	Salisbury Twp.	<u>Rt. 30 / Rt.41 (Gap Bypass)</u> >>WEST BOUND - OPEN TO TRAFFIC 08/05/16<< <u>East Bound Continues Under Construction</u> Road Construction	 Lane Restriction	May 2015	<u>May 2017</u>
	Caernarvon Twp.	<u>SR 1019 (Shirktown Rd.)</u> <u>Bridge Over Conestoga River</u> Bridge Re-construction	 Closed	04/03/17	<u>06/21/17</u>
	Colerain Twp.	<u>SR 2012 (Sproul Rd.)</u> <u>Bridge Over Coopers Run.</u> Bridge Re-construction	 Closed	04/03/17	<u>06/21/17</u>
	Quarryville Boro. Eden Twp., Colerain Twp.	<u>Rt. 472</u> <u>Rt. 372 (State St. to Nobel Rd.)</u> Base Repair Drainage Pipe Slope Protection Resurface	 Flagging  Lane Restriction	August 01	<u>May 2017</u>
	Strasburg Twp. & Providence Twp.	<u>Rt. 222</u> <u>Bridge over Beaver Creek</u> Replace Bridge	 Lane Restriction Traffic Signals	July 26, 2016	<u>May 2017</u>
	Eden Twp.	<u>Stoney Hill Rd. Bridge</u> <u>Bridge Over Big Beaver Creek</u> Bridge Replacement	 Closed	09/19/16	<u>06/21/17</u>

## PennDOT Maintenance – Projects






	Municipalities Affected	Location Activity/Projects	Traffic Control	Dates Start: - Complete:
	Rapho Twp.	SR 4003 (Longenecker Rd.) Inlet Adjustment Patching	 Flagging	Thursday & Friday
	W. Earl/Ephrata/E. Cocalico Twp(s).	Rt. 222 Dura Patching	 Lane Closure	Wednesday & Thursday
	W. Cocalico Twp.	SR 1055 (Galen Hall Rd.) Ditch Cleaning	 Flagging	Wednesday & Thursday
	W. Earl/Manheim Twp(s).	Rt. 272 (Oregon Pike) Dura Patching	 Flagging	Tuesday & Friday
	Bart / Paradise Twp(s).	Rt. 896 (Georgetown Rd.) Crack Sealing	 Flagging	Tuesday - Friday
	Strasburg Twp.	SR 2022 (Winter Hill Rd.) Shoulder Cutting	 Flagging	Tuesday & Wednesday
	Pequea Twp.	SR 3032 (Long Lane) Patching	 Flagging	Thursday
	Conestoga Twp.	SR 3030 (Conestoga Boulevard) Bridge Repairs	 Flagging	Tuesday - Friday
	Martic Twp.	SR 3009 (Rawlinsville Rd.) Patching	 Flagging	Tuesday
	Martic Twp.	SR 3018 (Martic Heights Dr.) Patching	 Flagging	Wednesday

	<b>Municipalities Affected</b>	<b>Location</b> <b>Activity/Projects</b>	<b>Traffic Control</b>	<b>Dates</b> <b>Start: - Complete</b>
	<b>Martic Twp.</b>	<b>SR 3017 (River Rd.)</b> Shoulder Backup Driveway Adjustment	 Road Closure  Flagging	<b>Wednesday - Friday</b>
	<b>Martic Twp.</b>	<b>SR 3017 (River Rd.)</b> Paving	 Flagging	<b>Thursday &amp; Friday</b>
	<b>Bart/Colerain/Little Britain Twp(s).</b>	<b>SR 2009 (Noble Rd.)</b> Shoulder Cutting	 Flagging	<b>Thursday &amp; Friday</b>
	<b>Little Britain Twp.</b>	<b>SR 2003 (Little Britain Rd. - South)</b> Paving	 Flagging	<b>Monday &amp; Tuesday</b>

## COUNTY MUNICIPALITIES - ROAD PROJECTS

	Municipalities Affected	Location Activity/Projects	Traffic Control	Dates <u>Start:</u> - <u>Complete</u>
	Rapho Twp.	<u>Lefever Rd.</u> <u>Rt. 772 to Green Park Drive</u> Culvert Replacement Storm Water Structures Pipe Installation	 Road Closed & Detoured	05/01/17 to 08/01/17
	E. Hempfield Twp.	<u>Centerville Rd. @ Spring Valley Rd.</u> Lane Work	 Some Lane Closure  Flagging	05/15/17 to 06/02/17
	Manor Twp.	<u>West Fairway Drive</u> <u>Millersville Rd. to Joseph Rd.</u> Base Repair	 Daytime Closure	05/30/17 to 06/02/17
	Millersville Boro.	<u>W. Frederick St. / Letort Rd.</u> <u>S. Duke St. and Knollwood Rd.</u> Total Reconstruction	 Road Closed & Detoured	03/15/17 to 06/01/17

## LANCASTER COUNTY OWNED BRIDGES

	Municipalities Affected	Location Activity/Projects	Traffic Control	Dates Start: - Complete:
	Leacock Twp.	<b>Pequea #2 Bridge</b> <b>Pequea Valley Rd.</b> <b>Bridge over Pequea Creek</b> Bridge	 Closed	<b>CLOSED</b> <b>UNTIL FURTHER</b> <b>NOTICE</b>
	Pequea/Providence Twp(s)	<b>Pequea #9 Bridge</b> <b>Herrville Rd. over Pequea</b> <b>Creek)</b> Bridge	 Closed	<b>CLOSED</b> <b>Permanently</b>
	Manor Twp.	<b>West Fairway Drive</b> <b>Millersville Rd. to Joseph Rd.</b> >County has no Plans to Replace Bridge	 Closed	<b>CLOSED</b> <b>Indefinite</b>
	Martic/Conestoga Twp(s).	<b>Loop Rd.</b> <b>Bridge over Pequea Creek</b> Bridge Repair Evaluation	 Closed	<b>CLOSED</b> <b>Indefinite</b>
	Fulton Twp.	<b>Peters Creek Rd. Bridge over</b> <b>Peter's Creek</b> Bridge	 Closed	<b>Closed Permanently</b>