

## 2017 - Lancaster County Road Work

**May 15 through May 19**

[www.lancastercountyplanning.org](http://www.lancastercountyplanning.org)

Prepared by

LCPC - Transportation Division

**Notes:**





>**Headlights: Must be "Turned On" while driving through Construction Areas.**







>Normal work hours are 7:00am to 3:30pm except where noted.





>Roads and Streets may be partially or completely closed Mon. through Fri.

>**Inclement weather** may delay or postpone scheduled work



### PENNDOT MAJOR ROAD PROJECTS <sup>1.</sup>










	Municipalities Affected	Location Activity/Project	Traffic Control	Traffic Control	Est. Comp. Date
	Elizabethtown Boro.	<u>Rt. 230 (Market St.)</u> <u>Mill Rd. to Intersection of Sheaffer Rd.</u> Repair & Resurface	 Lane Shift  Flagging	10/14/16	<u>July 2017</u>
	E. Hempfield & W. Hempfield Twp(s).	<u>Rt. 23 (Marietta Ave.)</u> <u>Race Ave. to West of Corporate Blvd.</u> Tree Trimming Base Repair Drainage Work Removal Top Layer of Asphalt Resurface Roadway	 Flagging  Lane Restriction	March 20	<u>End of Oct. 2017</u>


	Municipalities Affected	Location Activity/Project	Traffic Control	Traffic Control	Est. Comp. Date
	Manheim Twp	<b>Fruitville Pike</b> <b>Carter Moir Dr. to Petersburg Rd.</b> Bridge Replacement	 Detour / Closed	12/19/15	May 2017
	Ephrata Twp.	<b>Middle Creek Road Bridge</b>  Replace Bridge	 Detour / Closed	05/08/17	July 2017
	Sadsbury Twp.	<b>Rt. 372 (Christiana Pike)</b> <b>At Buck Run</b> Replace (2) Bridge Structure	 Closed Detour	05/11/16	May 2017
	Salisbury Twp.	<b>Rt. 30 / Rt.41 (Gap Bypass)</b> <b>&gt;&gt;WEST BOUND - OPEN TO TRAFFIC 08/05/16&lt;&lt;</b> <b>East Bound Continues Under Construction</b> Road Construction	 Lane Restriction	May 2015	May 2017
	Caernarvon Twp.	<b>SR 1019 (Shirktown Rd.)</b> <b>Bridge Over Conestoga River</b> Bridge Re-construction	 Closed	04/03/17	06/21/17
	Colerain Twp.	<b>SR 2012 (Sproul Rd.)</b> <b>Bridge Over Coopers Run.</b> Bridge Re-construction	 Closed	04/03/17	06/21/17

	Municipalities Affected	Location Activity/Project	Traffic Control	Traffic Control	Est. Comp. Date
	Quarryville Boro. Eden Twp., Colerain Twp.	<u>Rt. 472</u> <u>Rt. 372 (State St. to Nobel Rd.)</u> Base Repair Drainage Pipe Slope Protection Resurface	 Flagging  Lane Restriction	August 01	<u>May 2017</u>
	Strasburg Twp. & Providence Twp.	<u>Rt. 222</u> <u>Bridge over Beaver Creek</u> Replace Bridge	 Lane Restriction Traffic Signals	July 26, 2016	<u>May 2017</u>
	Eden Twp.	<u>Stoney Hill Rd. Bridge</u> <u>Bridge Over Big Beaver Creek</u> Bridge Replacement	 Closed	09/19/16	<u>06/21/17</u>







### PennDOT Maintenance – Projects

	Municipalities Affected	Location Activity/Projects	Traffic Control	Dates Start: - Complete:
x	Rapho/Penn Twp(s).	<u>SR 4032 (Sunnyburn / Mountain Rd(s).)</u> Shoulder Cutting	 Flagging	Monday - Friday
x	W. Hempfield/Rapho Twp.	<u>SR 4003 (Kinderhook Rd.)</u> Crack Sealing	 Flagging	Monday - Friday






			Municipalities Affected	Location Activity/Projects	Traffic Control	Dates Start: - Complete
		x	E. Donegal Twp.	SR 4004 (Stackstown Rd) Bridge Repair	 Flagging	Friday
		x	W. Hempfield Twp.	SR 4003 (Kinderhook Rd.) Bridge Inspection	 Flagging	Monday
		x	Rapho Twp.	SR 4003 (Longenecker Rd.) Inlet Ad	 Flagging	Thursday & Friday
		x	Rapho Twp.	SR 4008 (Elizabethtown Rd.) Paving	 Flagging	Monday & Tuesday
		x	Rapho/Penn Twp(s).	SR 4032 (Sunnyburn/ Mountain Rd(s)) Shoulder Cutting	 Flagging	Monday - Friday
		x	E. Hempfield Twp.	SR 4020 (Harrisburg Pike) Base Repair	 Flagging	Monday
		x	E. Hempfield/ Manheim Twp(s).	Rt. 722 (State Street) Crack Sealing	 Flagging	Tuesday - Friday
		x	W. Earl Twp.	SR 1010 (Farmersville Rd.) Inlet Repair	 Flagging	Monday
		x	Elizabeth Twp.	SR 1026 (Sleepy Hollow Rd.) Shoulder Cutting	 Flagging	Monday
		x	Elizabeth Twp.	SR 1026 (Sleepy Hollow Rd.) Cut Paving Notches	N/A Off Roadway	Tuesday & Wednesday

			<b>Municipalities Affected</b>	<b>Location</b> <b>Activity/Projects</b>	<b>Traffic Control</b>	<b>Dates</b> <b>Start: - Complete</b>
		x	W. Cocalico Twp.	SR 1047 (Schoeneck Rd.) Base Repair	 Flagging	Thursday & Friday
		x	Bart / Paradise Twp(s).	Rt. 896 (Georgetown Rd.) Crack Sealing	 Flagging	Monday - Friday
		x	Bart/Colerain Twp(s).	SR 2009 (Noble Rd.) Mobile Patching	 Flagging	Wednesday - Friday
		x	Manor Twp.	SR 3017 (Central Manor Rd.) Widening	 Flagging	Monday - Friday
		x	Manor Twp.	SR 3030 (River Rd.) Shoulder Work	 Flagging	Monday
		x	Conestoga Twp.	SR 3030 (Conestoga Boulevard) Bridge Repairs	 Flagging	Monday - Thursday
		x	Martic Twp.	SR 3017 (River Rd.) Widening	 Road Closure	Tuesday - Friday
		x	Little Britain Twp.	SR 2003 (Little Britain Rd. - South) Mobile Paving	 Flagging	Monday & Tuesday
		x	Little Britain Twp.	SR 2003 (Little Britain Rd. - South) Patching	 Flagging	Wednesday - Friday
		x	Colerain Twp.	SR 2013 (Bell Rd.) Inlet Adjustment	 Flagging	Monday - Friday

## COUNTY MUNICIPALITIES - ROAD PROJECTS

		Municipalities Affected	Location Activity/Projects	Traffic Control	Dates Start: - Complete
	x	Rapho Twp.	Lefever Rd. Rt. 772 to Green Park Drive Culvert Replacement Storm Water Structures Pipe Installation	 Road Closed & Detoured	05/01/17 to 08/01/17
	x	E. Hempfield Twp.	Centerville Rd. @ Spring Valley Rd. Lane Work	 Some Lane Closure  Flagging	05/15/17 to 06/02/17
	x	Manor Twp.	Prospect Rd. Anchor Rd. to Hostetter Rd. Base Repair	 Daytime Closure	05/15/17 to 05/19/17
	x	Manor Twp.	Prospect Rd. Anchor Rd. to Hostetter Rd. Base Repair	 Daytime Closure	05/15/17 to 05/19/17
	x	Millersville Boro.	W. Frederick St./Letort Rd. S. Duke St. and Knollwood Rd. Total Reconstruction	 Road Closed & Detoured	03/15/17 to 06/01/17

## LANCASTER COUNTY OWNED BRIDGES

	Municipalities Affected	Location Activity/Projects	Traffic Control	Dates Start: - Complete:
	Leacock Twp.	<b>Pequea #2 Bridge</b> <b>Pequea Valley Rd.</b> <b>Bridge over Pequea Creek</b> Bridge	 Closed	<b>CLOSED</b> <b>UNTIL FURTHER</b> <b>NOTICE</b>
	Pequea/Providence Twp(s)	<b>Pequea #9 Bridge</b> <b>Herrville Rd. over Pequea</b> <b>Creek)</b> Bridge	 Closed	<b>CLOSED</b> <b>Permanently</b>
	Manor Twp.	<b>Creek Rd.</b> <b>Bridge over Little Conestoga</b> <b>Creek</b> >County has no Plans to Replace Bridge	 Closed	<b>CLOSED</b> <b>Indefinite</b>
	Martic/Conestoga Twp(s).	<b>Loop Rd.</b> <b>Bridge over Pequea Creek</b> Bridge Repair Evaluation	 Closed	<b>CLOSED</b> <b>Indefinite</b>
	Fulton Twp.	<b>Peters Creek Rd. Bridge over</b> <b>Peter's Creek</b> Bridge	 Closed	<b>Closed Permanently</b>