

2017 - Lancaster County Road Work

Apr 10 through Apr 16

www.lancastercountyplanning.org

Prepared by

LCPC - Transportation Division

Notes:





>**Headlights: Must be "Turned On" while driving through Construction Areas.**








>Normal work hours are 7:00am to 3:30pm except where noted.



>Roads and Streets may be partially or completely closed Mon. through Fri.

>**Inclement weather** may delay or postpone scheduled work





PENNDOT MAJOR ROAD PROJECTS ^{1.}

	Municipalities Affected	Location Activity/Project	Traffic Control	Traffic Control	Est. Comp. Date
	Elizabethtown Boro.	Rt. 230 (Market St.) Mill Rd. to Intersection of Sheaffer Rd. Repair & Resurface	 Lane Shift  Flagging	10/14/16	<u>July 2017</u>
	E. Hempfield & W. Hempfield Twp(s).	Rt. 23 (Marietta Ave.) Race Ave. to West of Corporate Blvd. Tree Trimming Base Repair Drainage Work Removal Top Layer of Asphalt Resurface Roadway	 Flagging  Lane Restriction	March 20	<u>End of Oct. 2017</u>



	Municipalities Affected	Location Activity/Project	Traffic Control	Traffic Control	Est. Comp. Date
	Manheim Twp	Fruitville Pike Carter Moir Dr. to Petersburg Rd. Bridge Replacement	 Detour / Closed	12/19/15	March 2017
	Sadsbury Twp.	Rt. 372 (Christiana Pike) At Buck Run Replace (2) Bridge Structure	 Closed Detour	05/11/16	March 2017
	Salisbury Twp.	Rt. 30 / Rt.41 (Gap Bypass) >>WEST BOUND - OPEN TO TRAFFIC 08/05/16<< East Bound Continues Under Construction Road Construction	 Lane Restriction	May 2015	April 2017
	Caernarvon Twp.	SR 1019 (Shirktown Rd.) Bridge Over Conestoga River Bridge Re-construction	 Closed	04/03/17	06/21/17
	Colerain Twp.	SR 2012 (Sproul Rd.) Bridge Over Coopers Run. Bridge Re-construction	 Closed	04/03/17	06/21/17
	Quarryville Boro. Eden Twp., Colerain Twp.	Rt. 472 Rt. 372 (State St. to Nobel Rd.) Base Repair Drainage Pipe Slope Protection Resurface	 Flagging  Lane Restriction	August 01	April 2017

	Municipalities Affected	Location Activity/Project	Traffic Control	Traffic Control	Est. Comp. Date
	Strasburg Twp. & Providence Twp.	<u>Rt. 222</u> <u>Bridge over Beaver Creek</u> Replace Bridge	 Lane Restriction Traffic Signals	July 26, 2016	<u>April 2017</u>
**	Eden Twp.	<u>Stoney Hill Rd. Bridge</u> <u>Bridge Over Big Beaver Creek</u> Bridge Replacement	 Closed	09/19/16	<u>06/21/17</u>





PennDOT Maintenance – Projects

	Municipalities Affected	Location Activity/Projects	Traffic Control	Dates Start: - Complete:
	Various Twp.	<u>Various Roads</u> Bridge Deck Cleaning	 Flagging	Monday - Friday
	E. Donegal Twp.	<u>SR 4002 (Donegal Springs Rd.)</u> Patching	 Flagging	Wednesday - Friday
	Rapho/W. Hempfield Twp(s).	<u>SR 4003 (Longenecker/ Kinderhook Rd(s).)</u> Shoulder Cutting	 Flagging	Thursday & Friday
	W. Hempfield/Rapho Twp(s).	<u>SR 4003 (Kinderhook Rd.)</u> Base Repair	 Flagging	Thursday & Friday






	Municipalities Affected	Location Activity/Projects	Traffic Control	Dates Start: - Complete
	W. Hempfield Twp.	SR 4005 (Prospect Rd.) Shoulder Cutting	 Flagging	Friday
	Penn Twp.	SR4008 (Newport Rd.) Patching	 Flagging	Monday - Wednesday
	Warwick/Elizabeth/Clay Twp(s).	SR 1035 (Brunerville/Clay/ Kleinfeltersville Rd(s).) Patching	 Flagging	Thursday & Friday
	W. Earl/Caernarvon Twp(s).	Rt. 23 (New Holland Pike) Patching	 Flagging	Wednesday & Thursday
	Ephrata Twp.	SR 1080 (Mohler Church Rd.) Bridge over Rt. 222 Deck Patching	 Flagging	Monday - Friday
	Warwick/W. Earl Twp(s).	Rt. 772 (Newport Rd.) Patching	 Flagging	Tuesday & Friday
	W. Earl/Earl/E. Earl Twp(s).	SR 1010 (Farmersville/ Martindale Rd(s).) Patching	 Flagging	Monday & Tuesday
	Eden/Colerain Twp.	SR 2015 (Pumping Station Rd.) Crack Sealing	 Flagging	Wednesday - Friday
	Strasburg Twp.	SR 2022 (Winter Hill Rd.) Large Pipe Replacement	 Road Closed	Monday - Friday
	Manor Twp.	SR 3017 (Central Manor Rd.) Shoulder Work	 Flagging	Monday - Wednesday

	Municipalities Affected	Location Activity/Projects	Traffic Control	Dates Start: - Complete
	Pequea Twp.	SR 3022 (New Danville Pike) Base Repair	 Flagging	Monday & Tuesday
	Little Britain Twp.	SR 2003 (Little Britain Rd. - South) Mechanized Cutting	 Flagging	Wednesday - Friday

COUNTY MUNICIPALITIES - ROAD PROJECTS

	Municipalities Affected	Location Activity/Projects	Traffic Control	Dates Start: - Complete
	Millersville Boro.	<u>W. Frederick St./Letort Rd.</u> <u>S. Duke St. and Knollwood Rd.</u> Total Reconstruction	 Road Closed & Detoured	03/15/17 to 06/01/17
	Manor Twp.	<u>Hershey Mill Rd.</u> <u>Columbia Ave. to</u> <u>Fieldgate Drive</u> Storm Water Pipe Replacement	 Daytime Clouser	04/10/17 to 04/13/17
	Rapho Twp.	<u>Lake View Drive</u> <u>Red Rose Drive to Park View</u> <u>Drive</u> Road Reconstruction	 Road Closed	03/06/17 to 04/15/17
	Carnarvon Twp.	<u>Nolt Rd.</u> <u>Gehman Rd. to S. Churchtown</u> <u>Rd.</u> Culvert Replacement	 Closed	Feb. 14 to Apr. 17

LANCASTER COUNTY OWNED BRIDGES

	Municipalities Affected	Location Activity/Projects	Traffic Control	Dates Start: - Complete:
	Leacock Twp.	<u>Pequea #2 Bridge</u> <u>Pequea Valley Rd.</u> <u>Bridge over Pequea Creek</u> Bridge	 Closed	<u>CLOSED</u> UNTIL FURTHER NOTICE
	Pequea/Providence Twp(s)	<u>Pequea #9 Bridge</u> <u>Herrville Rd. over Pequea Creek)</u> Bridge	 Closed	CLOSED Permanently
	Manor Twp.	<u>Creek Rd.</u> <u>Bridge over Little Conestoga Creek</u> >County has no Plans to Replace Bridge	 Closed	CLOSED Indefinite
	Martic/Conestoga Twp(s).	<u>Loop Rd.</u> <u>Bridge over Pequea Creek</u> Bridge Repair Evaluation	 Closed	CLOSED Indefinite
	Fulton Twp.	<u>Peters Creek Rd. Bridge over Peter's Creek</u> Bridge	 Closed	Closed Permanently