

## 2017 - Lancaster County Road Work

**Mar 27 through Apr 02**

[www.lancastercountyplanning.org](http://www.lancastercountyplanning.org)





Prepared by








LCPC - Transportation Division


**Notes:**

- >**Headlights: Must be "Turned On" while driving through Construction Areas.**
- >Normal work hours are 7:00am to 3:30pm except where noted.
- >Roads and Streets may be partially or completely closed Mon. through Fri.
- >Inclement weather may delay or postpone scheduled work






### PENNDOT MAJOR ROAD PROJECTS 1.

	Municipalities Affected	Location Activity/Project	Traffic Control	Traffic Control	Est. Comp. Date
	Elizabethtown Boro.	Rt. 230 (Market St.) Mill Rd. to Intersection of Sheaffer Rd. Repair & Resurface	 Lane Shift  Flagging	10/14/16	July 2017
*1	E. Hempfield & W. Hempfield Twp(s).	Rt. 23 (Marietta Ave.) Race Ave. to West of Corporate Blvd. Tree Trimming Base Repair Drainage Work Removal Top Layer of Asphalt Resurface Roadway	 Flagging  Lane Restriction	March 20	End of Oct. 2017



	Manheim Twp	<b>Fruitville Pike</b> <b>Carter Moir Dr. to Petersburg Rd.</b> Bridge Replacement	 Detour / Closed	12/19/15	March 2017
	Sadsbury Twp.	<b>Rt. 372 (Christiana Pike)</b> <b>At Buck Run</b> Replace (2) Bridge Structure	 Closed Detour	05/11/16	March 2017
	Salisbury Twp.	<b>Rt. 30 / Rt.41 (Gap Bypass)</b> <b>&gt;&gt;WEST BOUND - OPEN TO TRAFFIC 08/05/16&lt;&lt;</b> <b>East Bound Continues Under Construction</b> Road Construction	 Lane Restriction	May 2015	April 2017
*1	Colerain Twp.	<b>Sproul Rd. Bridge</b> <b>Bridge Re-construction</b>	 Closed	04/03/17	04/21/17
	Quarryville Boro. Eden Twp., Colerain Twp.	<b>Rt. 472</b> <b>Rt. 372 (State St. to Nobel Rd.)</b> Base Repair Drainage Pipe Slope Protection Resurface	 Flagging  Lane Restriction	August 01	March 2017
	Strasburg Twp. & Providence Twp.	<b>Rt. 222</b> <b>Bridge over Beaver Creek</b> Replace Bridge	 Lane Restriction Traffic Signals	July 26, 2016	April 2017

*		Eden Twp.	Stoney Hill Rd. Bridge Bridge Over Big Beaver Creek Bridge Replacement	 Closed	09/19/16	06/15/17
---	--	-----------	---	--	----------	----------





### PennDOT Maintenance – Projects

		Municipalities Affected	Location Activity/Projects	Traffic Control	Dates Start: - Complete:
	x	E. & W. Hempfield Twp.	Rt. 30 (Lincoln Highway) Boom Mowing	None	Monday - Friday
	x	E. Donegal Twp.	SR 4002 (Donegal Springs Rd.) Drainage Work	 Flagging	Thursday & Friday
	x	Manheim Twp.	Rt. 300 (Rt. 283) Litter Pickup	 Shoulder Closed	Thursday
	x	Manheim Twp.	Rt. 30 Brush Cutting Litter Pick-up	 Shoulder Closed	Thursday
	x	Manheim/W. Earl/Ephrata/Cocalico/ Brecknock Twp(s).	Rt. 222 Brush Trimming	Off Roadway	Monday & Tuesday Thursday & Friday
	x	Brecknock Twp.	SR 1061 (Willow Street) Pipe Replacement	 Flagging	Thursday & Friday
	x	Providence Twp.	SR 3016 (Fairview Rd.) Shoulder Work	 Flagging	Monday & Tuesday






		Municipalities Affected	Location Activity/Projects	Traffic Control	Dates Start: - Complete:
	x	Providence Twp.	Rt. 272 (Lancaster Pike) Patching	 Flagging	Friday
	x	East Lampeter/Strasburg Twp(s.)	SR 2029 (Strasburg Pike/Lancaster Ave.) Patching	 Flagging	Thursday & Friday
	x	Strasburg Twp.	SR 2022 (Winter Hill Rd.) Large Pipe Replacement	 Road Closed	Monday - Friday
	x	Upper Leacock/E. Lampeter Twp (s).	003 (Horseshoe/Hellers Church Rd(s)) Patching	 Flagging	Monday - Wednesday
	x	Drumore Twp.	Rt. 372 (Holtwood Rd.) Patching	 Flagging	Monday & Tuesday
	x	E. Lampeter/Upper Leacock Twp(s).	Horseshoe Rd./Hellers Church Rd. Patching	 Flagging	Monday - Wednesday
	x	Lancaster Twp.	SR 3034 (Wabank Rd.) Patching	 Flagging	Thursday
	x	Providence Twp.	SR 3015 (Fairview Rd.) Shoulder Work	 Flagging	Monday & Tuesday
	x	Manor Twp.	SR 3017 (Central Manor Rd.) Shoulder Work	 Flagging	Thursday
	x	Manor Twp.	SR 3036 (Franklin Rd.) Shoulder Work	 Flagging	Friday

		<b>Municipalities Affected</b>	<b>Location</b> <b>Activity/Projects</b>	<b>Traffic Control</b>	<b>Dates</b> <b>Start: - Complete</b>
	x	<b>Pequea Twp.</b>	<b>SR 3022 (New Danville Pike)</b> Shoulder Work	 <b>Flagging</b>	<b>Wednesday</b>
	x	<b>Little Britain Twp.</b>	<b>SR 2003 (Little Britain Rd. - South)</b> Pipe Replacement	 <b>Detour</b>	<b>Monday - Wednesday</b>

## COUNTY MUNICIPALITIES - ROAD PROJECTS

		Municipalities Affected	Location Activity/Projects	Traffic Control	Dates Start: - Complete
		AS REQUIRED	As Required Snow Removal From Roads		
	x	Millersville Boro.	W. Frederick St./Letort Rd. S. Duke St. and Knollwood Rd. Total Reconstruction	 Road Closed & Detoured	03/15/17 to 06/01/17
	*	Manor Twp.	Indian Run Rd. Stehman Church Rd. to Walnut Hill Rd. Bridge Maintenance Repair Bridge	 Closed & Detour	03/27/17 to 04/07/17
	x	Rapho Twp.	Lake View Drive Red Rose Drive to Park View Drive Road Reconstruction	 Road Closed	03/06/17 to 04/15/17
	x	Carnarvon Twp.	Nolt Rd. Gehman Rd. to S. Churchtown Rd. Culvert Replacement	 Closed	Feb. 14 to Apr. 10

## LANCASTER COUNTY OWNED BRIDGES

	Municipalities Affected	Location Activity/Projects	Traffic Control	Dates Start: - Complete:
	Leacock Twp.	<p>Pequea #2 Bridge</p> <p>Pequea Valley Rd.</p> <p>Bridge over Pequea Creek</p> <p>Bridge</p>	 Closed	<p>CLOSED</p> <p>UNTIL FURTHER NOTICE</p>
	Pequea/Providence Twp(s)	<p>Pequea #9 Bridge</p> <p>Herrville Rd. over Pequea Creek</p> <p>Bridge</p>	 Closed	<p>CLOSED</p> <p>Permanently</p>
	Manor Twp.	<p>Creek Rd.</p> <p>Bridge over Little Conestoga Creek</p> <p>&gt;County has no Plans to Replace</p> <p>Bridge</p>	 Closed	<p>CLOSED</p> <p>Indefinite</p>
	Martic/Conestoga Twp(s).	<p>Loop Rd.</p> <p>Bridge over Pequea Creek</p> <p>Bridge Repair Evaluation</p>	 Closed	<p>CLOSED</p> <p>Indefinite</p>
	Fulton Twp.	<p>Peters Creek Rd. Bridge over Peter's Creek</p> <p>Bridge</p>	 Closed	<p>Closed Permanently</p>