

## 2016 - Lancaster County Road Work

**Oct 17 through Oct 21**

[www.lancastercountyplanning.org](http://www.lancastercountyplanning.org)

Prepared by

LCPC - Transportation Division

**Notes:**




>**Headlights: Must be “Turned On” while driving through Construction Areas.**




>Normal work hours are 7:00am to 3:30pm except where noted.




>Roads and Streets may be partially or completely closed Mon. through Fri.








>**Inclement weather** may delay or postpone scheduled work

### PENNDOT MAJOR ROAD PROJECTS <sup>1.</sup>

		<b>Municipalities Affected</b>	<b>Location</b> Activity/Project	Traffic Control	Est. /Actual Start Date	Est. Comp. Date
	x	Clay Twp.	<b>N. Clay Rd.</b> <b>Bridge Over Middle Creek.</b> Replace Sections of Bridge	 Detour / Closed	06/13/16	<b>Mid Nov. 2016</b>
xx		Manheim Twp.	<b>Harrisburg Pike</b> <b>Plaza Boulevard to N. Prince and US 222</b> <b>Southbound</b> Drainage Resurfacing Roadway Guiderail Replacement New Signage	 Lane Shiftt  Flagging	July 18, 2016	September 2017

	Municipalities Affected	Location Activity/Project	Traffic Control	Est. /Actual Start Date	Est. Comp. Date
	Elizabeth Twp.	<b>Speedwell Forge Rd.</b> <b>Bridge over Hammer Creek</b> Bridge Replacement	 Detour / Closed	09/06/16	November 2016
x	Manheim Twp	<b>Fruitville Pike</b> <b>Carter Moir Dr. to Petersburg Rd.</b> Bridge Replacement	 Detour / Closed	12/19/15	<b>October 2016</b>
>> x	Manheim Twp.	<b>SR 4020 (Harrisburg Pike)</b> <b>Intersection – Harrisburg Pike / Dillerville Rd. &amp; N. President Ave.</b> Drainage Curb & Sidewalk	 Flagging	03/21/16	<b>October 2016</b>






x	Ephrata Boro.	<b>Rt. 272 (South Reading Rd.)</b> <b>Bridge over Cocalico Creek</b> Complete Drainage Guide Rail Updates	 Flagging	05/04/15	<b>October 2016</b>
	W. Earl Twp./Akron/ Ephrata Boro.	<b>Rt. 272</b> <b>*Organ Pike /Rt. 772</b> <b>*7<sup>th</sup> Street Akron Boro.</b> <b>*Reading Rd. to Bridge over Indian Run</b> Curb & Drainage Base Repair & Paving	 Lane Restriction	April 2016	<b>October 2016</b>
x	Strasburg/E. Lampeter Twp(s).	<b>Rt. 896</b> <b>Bridge @ Pequea Creek</b> Road Widening	 Lane Restriction	Spring 2016	<b>October 2016</b> <b>7:30am to 5 pm</b>

x	Sadsbury Twp.	<b>Rt. 372 (Christiana Pike)</b> <b>At Buck Run</b> Replace (2) Bridge Structure	 Closed  Detour	05/11/16	<b>October 2016</b>
	Salisbury Twp.	<b>Rt. 30 / Rt.41 (Gap Bypass)</b> <b>&gt;&gt;WEST BOUND TRAFFIC.</b> <b>OPEN TO TRAFFIC</b> <b>08/05/16&lt;&lt;</b>  <b>East Bound Continues Under Construction</b> Road Construction	 Lane Restriction	May 2015	<b>October 2016</b>
	Quarryville Boro. Eden Twp., Colerain Twp.	<b>Rt. 472 Rt. 372 (State St. to Nobel Rd.)</b> Base Repair Drainage Pipe Slope Protection Resurface	 Flagging   Lane Restriction	August 01	<b>March 2017</b>
	Strasburg Twp. & Providence Twp.	<b>Rt. 222 Bridge over Beaver Creek</b> Replace Bridge	 Lane Restriction  Traffic Signals	July 26, 2016	<b>April 2017</b>
	Fulton Twp.	<b>SR 3007 (Goshen Mill Rd.)</b> <b>Rt. 222 &amp; Pilgrims Pathway Rd.</b> Replace Bridge	 Closed  Detour	07/28/16	<b>10/31/16</b> <b>End of October</b>
	Eden Twp.	<b>Stoney Hill Rd. Bridge</b> <b>Bridge Over Big Beaver Creek</b> Bridge Replacement	 Closed	09/19/16	<b>10/19/16</b>

# PennDOT Maintenance – Projects

5.






	Municipalities Affected	Location Activity/Projects	Traffic Control	Dates Start: - Complete:
	E. Hempfield/Manheim Twp(s).	Rt. 30 Sweeping	 Shoulder Closed	Monday - Friday
	E. Hempfield/Manheim Twp(s).	Rt. 283 Section 300 Sweeping	 Shoulder Closed	Monday - Friday
	E. Earl/Clay Twp(s).	Rt. 897 (Springville Rd.) Shoulder Cutting	 Flagging	Monday - Friday
	W. Earl Twp.	Rt. 222 (Rt. 222 & Ramps) Crack Sealing	 Lane Closure	Monday - Thursday
	Caernarvon Twp.	SR 1017 (Churchtown Rd.) Drainage & Pipe Flushing	 Flagging	Monday - Friday
	Caernarvon Twp.	Rt. 10 Crack Sealing	 Flagging	Monday - Wednesday
	Caernarvon Twp.	SR 1019 (California & Shirktown Rds.) Drainage Pipe Flushing	 Flagging	Monday - Friday
	Caernarvon Twp.	SR 1017 (Churchtown Rd.) Drainage & Pipe Flushing	 Flagging	Monday - Friday
	E. Lampeter Twp.	SR 2043 (Oakview Rd.) Crack Sealing	 Flagging	Thursday & Friday
	E. Lampeter Twp.	Rt. 462 (S. Oakview Connector) Pipe Replacement	 Closed/Detour	Monday - Friday
	Colerain Twp.	SR 2014 (Maple Shade Rd.) Bridge Deck Replacement	 Closed/Detour	Monday - Friday

	Municipalities Affected	Location Activity/ Project	Traffic Control	Dates Start & Complete
	Eden/Strasburg Twp(s).	SR 2015 (May Post Office Rd.) Spray Patching	 Flagging	Monday - Friday
	Manor Twp.	SR 3031 (Donnerville Rd.) Shoulder Work	 Flagging	Monday
	Manor Twp.	SR 3032 (Letort Rd.) Paving Backup	 Flagging	Wednesday - Friday
	Manor Twp.	SR 3032 (Letort Rd.) Shoulder Work	 Flagging	Tuesday - Friday
	Conestoga Twp.	SR 3030 (Conestoga Boulevard) Paving Backup	 Flagging	Monday - Wednesday

# COUNTY MUNICIPALITIES - ROAD PROJECTS

		Municipalities Affected	<b>Location</b> Activity/Projects	Traffic Control	Dates <u>Start:</u> - <u>Complete:</u>
		No Projects Scheduled for this Week.			

## LANCASTER COUNTY OWNED BRIDGES PROJECTS

	Municipalities Affected	Location Activity/Projects	Traffic Control	Dates Start: - Complete:
	Leacock Twp.	<b>Pequea #2 Bridge</b> <b>Pequea Valley Rd.</b> <b>Bridge over Pequea Creek</b> Bridge	 Closed	<b>CLOSED</b> UNTIL FURTHER NOTICE
	Pequea/Providence Twp(s)	<b>Pequea #9 Bridge</b> <b>Herrville Rd. over Pequea Creek)</b> Bridge	 Closed	CLOSED Permanently
	Manor Twp.	<b>Creek Rd.</b> <b>Bridge over Little Conestoga Creek</b> >County has no Plans to Replace Bridge	 Closed	CLOSED Indefinite
	Martic/Conestoga Twp(s).	<b>Loop Rd.</b> <b>Bridge over Pequea Creek</b> Bridge Repair Evaluation	 Closed	CLOSED Indefinite
	Fulton Twp.	<b>Peters Creek Rd. Bridge over Peter's Creek</b> Bridge	 Closed	Closed Permanently