

## 2016 - Lancaster County Road Work

Oct. 03 through Oct. 07

[www.lancastercountyplanning.org](http://www.lancastercountyplanning.org)

Prepared by

LCPC - Transportation Division

### Notes:





>**Headlights: Must be "Turned On" while driving through Construction Areas.**



>Normal work hours are 7:00am to 3:30pm except where noted.



>Roads and Streets may be partially or completely closed Mon. through Fri.








>**Inclement weather** may delay or postpone scheduled work


### PENNDOT MAJOR ROAD PROJECTS <sup>1.</sup>

	Municipalities Affected	Location Activity/Project	Traffic Control	Est. /Actual Start Date	Est. Comp. Date	
x	Clay Twp.	<b>N. Clay Rd.</b> <b>Bridge Over Middle Creek.</b> Replace Sections of Bridge	 Detour / Closed	06/13/16	<b>Mid Nov. 2016</b>	
xx	Manheim Twp.	<b>Harrisburg Pike</b> <b>Plaza Boulevard to N.</b> <b>Prince and US 222</b> <b>Southbound</b> Drainage Resurfacing Roadway Guiderail Replacement New Signage	 Lane Shiftt  Flagging	July 18, 2016	September 2017	
	Elizabeth Twp.	<b>Speedwell Forge Rd.</b> <b>Bridge Over Hammer Creek</b> Bridge Replacement	 Detour / Closed	09/06/16	November 2016	











	Municipalities Affected	Location Activity/Project	Traffic Control	Est. /Actual Start Date	Est. Comp. Date	
	x Manheim Twp.	<b>Fruitville Pike</b> <b>Carter Moir Dr. to Petersburg Rd.</b> Bridge Replacement	 Detour / Closed	05/16/16	<b>October 2016</b>	
>>	x Manheim Twp.	<b>SR 4020 (Harrisburg Pike)</b> <b>Intersection – Harrisburg Pike / Dillerville Rd. &amp; N. President Ave.</b> Drainage Curb & Sidewalk	 Flagging	03/21/16	<b>October 2016</b>	












	x Ephrata Boro.	<b>Rt. 272 (South Reading Rd.)</b> <b>Bridge over Cocalico Creek</b> Complete Drainage Guide Rail Updates	 Flagging	05/04/15	<b>Aug. 2016</b>	
	x W. Earl Twp./Akron/ Ephrata Boro.	<b>Rt. 272</b> <b>*Organ Pike /Rt. 772</b> <b>*7<sup>th</sup> Street Akron Boro.</b> <b>*Reading Rd. to Bridge over Indian Run</b> Curb & Drainage Base Repair & Paving	 Lane Restriction	April 2016	<b>October 2016</b>	






	Municipalities Affected	Location Activity/Project	Traffic Control	Est. /Actual Start Date	Est. Comp. Date
x	Strasburg/E. Lampeter Twp(s).	<b>Rt. 896</b> <b>Bridge @ Pequea Creek</b>  Road Widening	 Lane Restriction	Spring 2016	<b>September 2016</b> <b>7:30am to 5 pm</b>
x	Sadsbury Twp.	<b>Rt. 372 (Christiana Pike)</b> <b>At Buck Run</b> Replace (2) Bridge Structure	 Closed Detour	05/11/16	<b>September 2016</b>
	Salisbury Twp.	<b>Rt. 30 / Rt.41 (Gap Bypass)</b> <b>&gt;&gt;WEST BOUND TRAFFIC. OPEN TO TRAFFIC 08/05/16&lt;&lt;</b> <b>East Bound Continues Under Construction</b> Road Construction	 Lane Restriction	May 2015	<b>October 2016</b>
	Quarryville Boro. Eden Twp., Colerain Twp.	<b>Rt. 472 Rt. 372 (State St. to Nobel Rd.)</b> Base Repair Drainage Pipe Slope Protection Resurface	 Flagging  Lane Restriction	August 01	<b>March 2017</b>
	Strasburg Twp. & Providence Twp.	<b>Rt. 222 Bridge over Beaver Creek</b> Replace Bridge	 Lane Restriction Traffic Signals	July 26, 2016	<b>April 2017</b>
	Fulton Twp.	<b>SR 3007 (Goshen Mill Rd.)</b> <b>Rt. 222 &amp; Pilgrims Pathway</b> Replace Bridge	 Closed Detour	07/28/16	<b>10/31 /16</b> <b>End of October</b>

	Municipalities Affected	Location Activity/Project	Traffic Control	Est. /Actual Start Date	Est. Comp. Date
	Eden Twp.	<b>Stoney Hill Rd. Bridge</b> <b>Bridge Over Big Beaver Creek</b> Bridge Replacement	 Closed	09/19/16	<b>10/19/16</b>



## PennDOT Maintenance – Projects

	Municipalities Affected	Location Activity/Projects	Traffic Control	Dates Start: - Complete:
	Mt. Joy Boro.	SR 4015 (Union School Rd.) Milling & Paving	 Flagging	Monday - Wednesday
	Mt. Joy Boro.	Rt. 230 (Main St.) Milling & Paving	 Flagging	Monday - Wednesday
	Mt. Joy Twp.	Rt. 230 (Main St.) Milling & Paving	 Flagging	Wednesday & Thursday
	W. Hempfield Twp.	SR 4005 (Prospect Rd.) Milling & Paving	 Flagging	Monday & Tuesday
	W. Hempfield/W. Donegal Twp(s).	SR 4003 (Kinderhook Rd./ Longenecker Rd.) Mechanical Skin Patch	 Flagging	Tuesday
	Manheim Twp./Lancaster City	Sec. 300 (Rt. 283/US 30 Interchange) Bridge Inspection	 Lane Closure	Monday & Tuesday
	Salisbury Twp.	Rt. 772 (Newport Rd.) Shoulder Cutting	 Flagging	Monday & Tuesday
	E. Earl /Clay Twp(s)	Rt. 897 (Springville Rd.) Shoulder Cutting	 Flagging	Wednesday - Friday
	E. Earl Twp.	SR 1010 (Farmersville Rd.) Pipe Flushing	 Flagging	Monday & Tuesday
	W. Earl Twp.	Rt. 222 (Route 222) Crack Sealing	 Lane Closure	Monday - Thursday

	Municipalities Affected	Location Activity/Projects	Traffic Control	Dates Start & Complete
	W. Earl Twp.	SR 1010 (East Main St.) Inlet Adjustment	 Flagging	Monday & Tuesday Thursday & Friday
	Ephrata Twp.	SR 1024 (Springville Rd.) Milling	 Flagging	Wednesday
	Lancaster Twp.	SR 1001 (Greenfield Rd.) Crack Sealing	 Flagging	Thursday
	E. Lampeter Twp.	SR 2043 (Oakview Rd.) Crack Sealing	 Flagging	Tuesday
	W. Lampeter Twp.	SR 2030 (Lime Valley Rd.) Pipe Replacement	 Closed	Tuesday
	W. Lampeter Twp.	SR 2034 (Windy Hill Rd.) Crack Sealing	 Flagging	Wednesday
	Colerain Twp.	SR 2014 (Maple Shade Rd.) Bridge Deck Replacement	 Closed/Detour	Monday - Friday
	E. Lampeter Twp.	Rt. 462 (Connector Ramp 462/30) Paving	 Lane Closure	Thursday & Friday
	Caernarvon Twp.	SR 1017 (Churchtown Rd.) Drainage & Pipe Flushing	 Flagging	Monday - Friday
	Caernarvon Twp.	SR 1019 (Shirktown/California Rd(s.) Drainage & Pipe Flushing	 Flagging	Monday - Friday
	Caernarvon Twp	Rt. 10 (Twin Valley Rd.) Drainage & Pipe Flushing	 Flagging	Monday - Friday
	Strasburg Twp.	SR 2015 (May Post Office Rd.) Pipe Replacement	 Closed	Thursday






	Municipalities Affected	Location Activity/Projects	Traffic Control	Dates Start & Complete
	Conestoga Twp.	SR 3030 (Conestoga Boulevard) Paving Backup	 Flagging	Thursday & Friday
	Manor Twp.	Rt. 999 (Blue Rock Rd.) Shoulder Cutting	 Flagging	Monday & Tuesday
	Manor Twp.	SR 3031 (Donnerville Rd.) Shoulder Cutting	 Flagging	Thursday & Friday
	Manor Twp.	SR 3032 (Letort Rd.) Pipe Replacement	 Closed	Wednesday
	Manor Twp.	SR 3032 (Letort Rd.) Driveway Adjustment	 Flagging	Wednesday - Friday

## COUNTY MUNICIPALITIES - ROAD PROJECTS

	Municipalities Affected	Location Activity/Projects	Traffic Control	Dates Start: - Complete:
*	Elizabeth Twp.	Speedwell Forge Rd. over Hammer Creek Bridge Replacement	 Closed	09/05/16 to 11/21/16
x	Conoy Twp.	Market St. Third St. to Amosite Rd. Rt. 441 to Blackswamp Rd. Paving	 Closed School Buses Will Have Access	10/03/16 to 10/15/16



## LANCASTER COUNTY OWNED BRIDGES PROJECTS

	Municipalities Affected	Location Activity/Projects	Traffic Control	Dates Start: - Complete:
	Leacock Twp.	<b>Pequea #2 Bridge</b> <b>Pequea Valley Rd.</b> <b>Bridge over Pequea Creek</b> Bridge	 Closed	<b>CLOSED</b> UNTIL FURTHER NOTICE
	Pequea/Providence Twp(s)	<b>Pequea #9 Bridge</b> <b>Herrville Rd. over Pequea Creek)</b> Bridge	 Closed	CLOSED Permanently
	Manor Twp.	<b>Creek Rd.</b> <b>Bridge over Little Conestoga Creek</b> >County has no Plans to Replace Bridge	 Closed	CLOSED Indefinite
	Martic/Conestoga Twp(s).	<b>Loop Rd.</b> <b>Bridge over Pequea Creek</b> Bridge Repair Evaluation	 Closed	CLOSED Indefinite
	Fulton Twp.	<b>Peters Creek Rd. Bridge over Peter's Creek</b> Bridge	 Closed	Closed Permanently