

## 2016 - Lancaster County Road Work

Sept. 12 through Sept. 16

[www.lancastercountyplanning.org](http://www.lancastercountyplanning.org)

Prepared by

LCPC - Transportation Division

**Notes:**




>**Headlights: Must be "Turned On" while driving through Construction Areas.**



>Normal work hours are 7:00am to 3:30pm except where noted.


>Roads and Streets may be partially or completely closed Mon. through Fri.





>**Inclement weather** may delay or postpone scheduled work





### PENNDOT MAJOR ROAD PROJECTS <sup>1.</sup>

	Municipalities Affected	Location Activity/Project	Traffic Control	Est. /Actual Start Date	Est. Comp. Date
x	Clay Twp.	<b>N. Clay Rd.</b> <b>Bridge Over Middle Creek.</b> Replace Sections of Bridge	 Detour / Closed	06/13/16	<b>Mid Nov. 2016</b>
x x	Manheim Twp.	<b>Harrisburg Pike</b> <b>Plaza Boulevard to N.</b> <b>Prince and US 222</b> <b>Southbound</b> Drainage Resurfacing Roadway Guiderail Replacement New Signage	 Lane Shiftt  Flagging	July 18, 2016	September 2017

		<b>Municipalities Affected</b>	<b>Location</b> Activity/Project	Traffic Control	Est. /Actual Start Date	Est. Comp. Date
	x	Manheim Twp.	<b>Fruitville Pike</b> <b>Carter Moir Dr. to Petersburg Rd.</b> Bridge Replacement	 Detour / Closed	05/16/16	<b>October 2016</b>
> >	x	Manheim Twp.	<b>SR 4020 (Harrisburg Pike)</b> <b>Intersection – Harrisburg Pike / Dillerville Rd. &amp; N. President Ave.</b> Drainage Curb & Sidewalk	 Flagging	03/21/16	<b>October 2016</b>

	x	Ephrata Boro.	<b>Rt. 272 (South Reading Rd.)</b> <b>Bridge over Cocalico Creek</b> Complete Drainage Guide Rail Updates	 Flagging	05/04/15	<b>Aug. 2016</b>
--	---	---------------	--	--	----------	------------------

	x	W. Earl Twp./Akron/ Ephrata Boro.	<b>Rt. 272</b> <b>*Oregon Pike /Rt. 772</b> <b>*7<sup>th</sup> Street Akron Boro.</b> <b>*Reading Rd. to Bridge</b> <b>over Indian Run</b>  Curb & Drainage  Base Repair & Paving	 Lane Restriction	April 2016	<b>October 2016</b>
	x	Strasburg/E. Lampeter Twp(s).	<b>Rt. 896</b> <b>Bridge @ Pequea Creek</b>  Road Widening	 Lane Restriction	Spring 2016	<b>September</b> <b>2016</b> <b>7:30am to 5 pm</b>
	x	Sadsbury Twp.	<b>Rt. 372 (Christiana Pike)</b> <b>At Buck Run</b>  Replace (2) Bridge Structures	 Closed Detour	05/11/16	<b>October</b> <b>2016</b>
		Salisbury Twp.	<b>Rt. 30 / Rt.41 (Gap</b> <b>Bypass)</b> <b>&gt;&gt;WEST BOUND TRAFFIC.</b> <b>OPEN TO TRAFFIC</b> <b>08/05/16&lt;&lt;</b> <b>East Bound Continues</b> <b>Under Construction</b>  Road Construction	 Lane Restriction	May 2015	<b>October 2016</b>









		Municipalities Affected	Location Activity/Project	Traffic Control	Est. /Actual Start Date	Est. Comp. Date
		Quarryville Boro. Eden Twp., Colerain Twp.	<b>Rt. 472</b> <b>Rt. 372 (State St. to Nobel Rd.)</b>  Base Repair Drainage Pipe Slope Protection Resurface	 Flagging   Lane Restriction	August 01	<b>March 2017</b>
		Strasburg Twp. & Providence Twp.	<b>Rt. 222</b> <b>Bridge over Beaver Creek</b>  Replace Bridge	 Lane Restriction  Traffic Signals	July 26, 2016	<b>April 2017</b>
		Fulton Twp.	<b>SR 3007 (Goshen Mill Rd.)</b>  <b>Rt. 222 &amp; Pilgrims Pathway Rd.</b>  Replace Bridge	 Closed  Detour	07/28/16	<b>10/31/16</b>  <b>End of October</b>

# PennDOT Maintenance – Projects







5.

	Municipalities Affected	Location Activity/Projects	Traffic Control	Dates Start: - Complete:
x	Conoy/E. Donegal Twp(s).	SR 4004 (Stackstown Rd.) Chip Seal	 Flagging	Monday
x	W. Donegal Twp.	SR 4008 (Elizabethtown Rd.) Mechanical Skin Patching	 Flagging	Tuesday - Friday
x	W. Hempfield/W. Donegal Twp(s).	SR 4003 (Kinderhook Rd./ Longenecker Rd.) Mechanical Skin Patch	 Flagging	Tuesday
x	W. Hempfield/Manor Twp(s).	SR 3036 (Franklin Rd.) Mechanical Skin Patch	 Flagging	Tuesday
x	Manheim Twp.	Rt. 722 (Oregon Rd.) Crack Seal	 Flagging	Monday & Tuesday
x	Manheim & Warwick Twp(s).	SR 1031 (Creek & Millport Rd(s)). Crack Sealing	 Flagging	Tuesday & Wednesday
x	W. Cocalico Twp.	SR 1047 (Schoeneck Rd.) Pipe Flushing	 Flagging	Wednesday - Friday
x	Brecknock Twp. & Adamstown Boro.	SR 1061 (Willow Street) Crack Seal	 Flagging	Thursday & Friday
x	Salisbury & Clay Twp(s).	Rt. 897 Boom Mowing	 Flagging	Tuesday - Friday

	Municipalities Affected	Location Activity/Projects	Traffic Control	Dates Start & Complete
x	Earl & W. Earl Twp(s).	SR 1010 (Farmersville Rd.) Pipe Flushing	 Flagging	Monday & Tuesday
x	Caernarvon Twp.	SR 1017 (Churchtown Rd.) Crack Sealing	 Flagging	Friday
x	Leacock Twp.	SR 2045 (Monterey Rd.) Shoulder Cutting	 Flagging	Friday
x	Manor Twp.	SR 3017 (Central Manor Rd.) Mechanical Skin Patch	 Flagging	Tuesday
x	Manor Twp.	SR 3027 (Walnut Hill Rd.) Mechanical Skin Patch	 Flagging	Tuesday
x	Leacock Twp.	Rt. 1007 (Centerville Rd.) Shoulder Cutting	 Flagging	Tuesday
x	Brecknock Twp.	SR 1061 (Willow St.) Boom Mowing	 Flagging	Thursday - Friday
x	Brecknock/E. Earl Twp(s).	SR 1048 (Leid/Center Church Rd.) Boom Mowing	 Flagging	Monday & Tuesday
x	Earl/Leacock/Salisbury Twp(s).	SR 1013 (Peters Rd.) Shoulder Cutting	 Flagging	Wednesday & Thursday
x	Leacock Twp.	SR 1004 (Scenic Rd.) Chip Seal	 Flagging	Friday
x	E. Lampeter Twp.	SR 1005 (Mount Sidney Rd.) Shoulder Cutting	 Flagging	Monday
x	E. Lampeter Twp.	Rt. 462 (S. Oakview Connector) Pipe Replacement	 Closed	Monday - Friday
x	Sadsbury Twp.	SR 2017 (Creek Rd.) Chip Seal	 Flagging	Thursday






	<b>Municipalities Affected</b>	<b>Location</b> <b>Activity/Projects</b>	<b>Traffic Control</b>	<b>Dates</b> <b>Start &amp; Complete</b>
x	Strasburg Twp.	<b>SR 2038 (North Star Rd.)</b> Chip Seal	 Flagging	Friday
x	Conestoga Twp.	<b>SR 3022 (Main St.)</b> Inlet Replacement/Pipe Replacement	 Flagging	Tuesday - Friday
x	Conestoga Twp.	<b>SR 3030 (Conestoga Boulevard)</b> Paving Backup	 Flagging	Monday - Friday
x	Martic Twp.	<b>Rt. 324</b> Crack Seal	 Flagging	Wednesday - Friday
x	Pequea Twp.	<b>SR 3009 (Rawlinsville Rd.)</b> Crack Sealing	 Flagging	Monday & Tuesday
x	Eden Twp.	<b>Rt. 372 (Valley Rd.)</b> Mech. Skin Patch	 Flagging	Wednesday
x	E. Drumore Twp.	<b>SR 3010 (Scotland Rd.)</b> Mech. Skin Patch	 Flagging	Wednesday
x	Little Britain Twp.	<b>SR 2003 (Little Britain Rd.)</b> Mech. Skin Patch	 Flagging	Wednesday

## COUNTY MUNICIPALITIES - ROAD PROJECTS

	Municipalities Affected	Location Activity/Projects	Traffic Control	Dates Start: - Complete:
	Elizabeth Twp.	<b>Speedwell Forge Rd.</b> <b>over Hammer Creek</b> Bridge Replacement	 Closed	09/05/16 to 11/21/16
	Manheim Boro.	<b>South Pitt St.</b> <b>High to Stiegel St.</b> <b>N. Grant St.</b> <b>Gramby to High St.</b> <b>N. Charlotte St.</b> <b>Colebrook to Gramby St.</b> Paving	 Daytime Closure	09/12/16 to 09/15/16
	E. Lampeter Twp.	<b>Millport Rd.</b> <b>Lampeter Rd. to Strasburg Pike</b> Bridge Work Culvert Work	 Closed to Local Traffic	09/06/16 to 09/30/16
	W. Cocalico Twp.	<b>Blainsport Rd.</b> <b>Galen Hall Rd. to Swamp Church Rd.</b> Pipe Replacement	 Lane Closure	09/12/16 to 09/23/16
	Brecknock Twp.	<b>Boulder Hill Rd.</b> <b>Rt. 625 to Oaklyn Dr.</b> Pipe Replacement	 Daytime Closure	09/12/16
	Manor Twp.	<b>Kauffman Rd.</b> <b>Letort Rd. to Prospect Rd.</b> Base Repair	 Daytime Closure	09/12/16 to 09/16/16



## LANCASTER COUNTY OWNED BRIDGES PROJECTS

	Municipalities Affected	Location Activity/Projects	Traffic Control	Dates Start: - Complete:
	Leacock Twp.	<b>Pequea #2 Bridge</b> <b>Pequea Valley Rd.</b> <b>Bridge over Pequea Creek</b> Bridge	 Closed	<b>CLOSED</b> UNTIL FURTHER NOTICE
	Pequea/Providence Twp(s)	<b>Pequea #9 Bridge</b> <b>Herrville Rd. over Pequea Creek)</b> Bridge	 Closed	CLOSED Permanently
	Manor Twp.	<b>Creek Rd.</b> <b>Bridge over Little Conestoga Creek</b> >County has no Plans to Replace Bridge	 Closed	CLOSED Indefinitely
	Martic/Conestoga Twp(s).	<b>Loop Rd.</b> <b>Bridge over Pequea Creek</b> Bridge Repair Evaluation	 Closed	CLOSED Indefinitely
	Fulton Twp.	<b>Peters Creek Rd. Bridge over Peter's Creek</b> Bridge	 Closed	Closed Permanently