

Revision #1

2016 - Lancaster County Road Work

Sept. 05 through Sept. 09

www.lancastercountyplanning.org

Prepared by

LCPC - Transportation Division

Notes:




>**Headlights: Must be “Turned On” while driving through Construction Areas.**





>Normal work hours are 7:00am to 3:30pm except where noted.





>Roads and Streets may be partially or completely closed Mon. through Fri.






>**Inclement weather** may delay or postpone scheduled work

PENNDOT MAJOR ROAD PROJECTS 1.

	Municipalities Affected	Location Activity/Project	Traffic Control	Est. /Actual Start Date	Est. Comp. Date
x	Clay Twp.	N. Clay Rd. Bridge Over Middle Creek. Replace Sections of Bridge	 Detour / Closed	06/13/16	Mid Nov. 2016
xx	Manheim Twp.	Harrisburg Pike Plaza Boulevard to N. Prince and US 222 Southbound Drainage Resurfacing Roadway Guiderail Replacement New Signage	 Lane Shiftt  Flagging	July 18, 2016	September 2017

	Municipalities Affected	Location Activity/Project	Traffic Control	Est. /Actual Start Date	Est. Comp. Date
	x Manheim Twp	Landis Valley Rd. Bridge Rt. 272 to Butter Rd. Remove and Replace Damaged Beams on Bridge	 Detour / Closed	12/19/15	Summer 2016
	x Manheim Twp.	Fruitville Pike Carter Moir Dr. to Petersburg Rd. Bridge Replacement	 Detour / Closed	05/16/16	October 2016
	x Manheim Twp./Lititz Boro.	Rt. 501 Rt. 722 (Oregon Rd.) to South of Wynfield Dr. & North New St. Reconstruct Road Way Daytime work - ADA ramps Paving at Night Time	 Flagging	03/09/16	August 2016
>>	x Manheim Twp.	SR 4020 (Harrisburg Pike) Intersection – Harrisburg Pike / Dillerville Rd. & N. President Ave. Drainage Curb & Sidewalk	 Flagging	03/21/16	October 2016

		Municipalities Affected	Location Activity/Project	Traffic Control	Est. /Actual Start Date	Est. Comp. Date
	x	Ephrata Boro.	Rt. 272 (South Reading Rd.) Bridge over Cocalico Creek Complete Drainage Guide Rail Updates	 Flagging	05/04/15	Aug. 2016
	x	W. Earl Twp./Akron/ Ephrata Boro.	Rt. 272 *Organ Pike /Rt. 772 *7 th Street Akron Boro. *Reading Rd. to Bridge over Indian Run Curb & Drainage Base Repair & Paving	 Lane Restriction	April 2016	October 2016
	x	Strasburg/E. Lampeter Twp(s).	Rt. 896 Bridge @ Pequea Creek Road Widening	 Lane Restriction	Spring 2016	September 2016 7:30am to 5 pm
	x	Sadsbury Twp.	Rt. 372 (Christiana Pike) At Buck Run Replace (2) Bridge Structure	 Closed Detour	05/11/16	September 2016

		Municipalities Affected	Location Activity/Project	Traffic Control	Est. /Actual Start Date	Est. Comp. Date
		Salisbury Twp.	Rt. 30 / Rt.41 (Gap Bypass) >>WEST BOUND TRAFFIC. OPEN TO TRAFFIC 08/05/16<< East Bound Continues Under Construction Road Construction	 Lane Restriction	May 2015	October 2016
		Quarryville Boro. Eden Twp., Colerain Twp.	Rt. 472 Rt. 372 (State St. to Nobel Rd.) Base Repair Drainage Pipe Slope Protection Resurface	 Flagging  Lane Restriction	August 01	March 2017
		Strasburg Twp. & Providence Twp.	Rt. 222 Bridge over Beaver Creek Replace Bridge	 Lane Restriction Traffic Signals	July 26, 2016	April 2017
		Fulton Twp.	SR 3007 (Goshen Mill Rd.) Rt. 222 & Pilgrims Pathway Rd. Replace Bridge	 Closed Detour	07/28/16	10/31/16 End of October




PennDOT Maintenance – Projects

5.


	Municipalities Affected	Location Activity/Projects	Traffic Control	Dates Start: - Complete:
	Elizabeth Twp.	SR 1028 (Brubaker Valley Rd.) Seal Base Repair	 Flagging	Monday - Friday
	Mt. Joy Twp.	SR 4008 (Elizabethtown Rd.) Base Repair	 Flagging	Monday - Friday
	Clay/Warwick Twp.	SR 1035 (Kleinfeltersville & Clay Rds.) Shoulder Cutting	 Flagging	Friday
	E. Cocalico Twp.	Rt. 272 (Reading Rd.) Sinkhole	 Flagging	Wednesday
	Ephrata/Warwick and Akron Boro.	SR 1018 (Rothsville Rd.) Shoulder Cutting	 Flagging	Wednesday - Friday
	Ephrata Twp.	SR 1024 (Springville Rd.) Seal Base Repair Paving Prep	 Flagging	Monday - Friday
	Caernarvon Twp.	SR 1019 (California & Shirktown Rds.) Shoulder Cutting	 Flagging	Tuesday - Thursday
	E. Lampeter Twp.	Rt. 462 (S. Oakview Connector) Pipe Replacement	 Closed	Monday - Friday
	E. Lampeter/Leacock/ Salisbury Twp,	Rt. 340 (Old Philadelphia Pike) Crack Sealing	 Flagging	Monday - Friday
	Earl Twp.	SR 2011 (Railroad Ave.) Shoulder Cutting	 Flagging	Monday & Tuesday
	E. Earl/New Holland Boro.	Rt. 23 (Main Street) Seal Base Repair	 Flagging	Monday - Friday





	Municipalities Affected	Location Activity/Projects	Traffic Control	Dates Start: - Complete
	Colerain Twp.	SR 2011 (Wesley Rd.) Paving	 Flagging	Monday - Thursday
	Strasburg Twp.	SR 2030 (Lime Valley Rd.) Bridge Inspection	 Flagging	Wednesday
	Strasburg Twp.	SR 2040 (Fairview Rd.) Mechanical Paving	 Flagging	Thursday
	Lancaster Twp.	SR 3022 (New Danville Pike) Base Repair	 Flagging	Tuesday
	Manor Twp.	SR 3017 (Central Manor Rd.) Base Repair	 Flagging	Wednesday & Thursday
	Manor Twp.	SR 3032 (Letort Rd.) Base Repair	 Flagging	Thursday & Friday
	Manor Twp.	SR 3032 (Letort Rd.) Paving Notches	 Flagging	Monday - Friday
	Manor Twp.	SR 3032 (Letort Rd.) Inlet Replacement	 Flagging	Monday - Friday
	Conestoga Twp.	SR 3030 (Conestoga Boulevard) Driveway Adjustment	 Flagging	Monday - Friday
	Conestoga Twp.	SR 3030 (Conestoga Boulevard) Paving Backup	 Flagging	Monday - Friday
	E. Drumore Twp.	SR 3010 (Scotland Rd.) Base Repair	 Flagging	Monday

COUNTY MUNICIPALITIES - ROAD PROJECTS

	Municipalities Affected	Location Activity/Projects	Traffic Control	Dates Start: - Complete:
	Elizabeth Twp.	Speedwell Forge Rd. over Hammer Creek Bridge Replacement	 Closed	09/05/16 to 11/21/16
	E. Lampeter Twp.	Millport Rd. Lampeter Rd. to Strasburg Pike Bridge Work Culvert Work	 Closed to Local Traffic	09/06/16 to 09/20/16
x	Manor Twp.	Habecker Church Rd. Donerville Rd. to Forrey Rd. Road Widening	 Daytime Closure	Ongoing Sept 30, 2016

LANCASTER COUNTY OWNED BRIDGES PROJECTS

	Municipalities Affected	Location Activity/Projects	Traffic Control	Dates Start: - Complete:
	Leacock Twp.	Pequea #2 Bridge Pequea Valley Rd. Bridge over Pequea Creek Bridge	 Closed	CLOSED UNTIL FURTHER NOTICE

	Pequea/Providence Twp(s)	Pequea #9 Bridge Herrville Rd. over Pequea Creek) Bridge	 Closed	CLOSED Permanently
	Manor Twp.	Creek Rd. Bridge over Little Conestoga Creek >County has no Plans to Replace Bridge	 Closed	CLOSED Indefinite
	Martic/Conestoga Twp(s).	Loop Rd. Bridge over Pequea Creek Bridge Repair Evaluation	 Closed	CLOSED Indefinite
	Fulton Twp.	Peters Creek Rd. Bridge over Peter's Creek Bridge	 Closed	Closed Permanently