

REVISION #3

32 2016 - Lancaster County Road Work

Aug. 22 through Aug. 26

www.lancastercountyplanning.org

Prepared by

LCPC - Transportation Division

Notes:




>**Headlights: Must be “Turned On” while driving through Construction Areas.**





>Normal work hours are 7:00am to 3:30pm except where noted.





>Roads and Streets may be partially or completely closed Mon. through Fri.






>**Inclement weather** may delay or postpone scheduled work

PENNDOT MAJOR ROAD PROJECTS 1.

	Municipalities Affected	Location Activity/Project	Traffic Control	Est. /Actual Start Date	Est. Comp. Date
x	Clay Twp.	N. Clay Rd. Bridge Over Middle Creek. Replace Sections of Bridge	 Detour / Closed	06/13/16	Mid Nov. 2016
xx	Manheim Twp.	Harrisburg Pike Plaza Boulevard to N. Prince and US 222 Southbound Drainage Resurfacing Roadway Guiderail Replacement New Signage	 Lane Shiftt  Flagging	July 18, 2016	September 2017

	Municipalities Affected	Location Activity/Project	Traffic Control	Est. /Actual Start Date	Est. Comp. Date
	x Manheim Twp	Landis Valley Rd. Bridge Rt. 272 to Butter Rd. Remove and Replace Damaged Beams on Bridge	 Detour / Closed	12/19/15	Summer 2016
	x Manheim Twp.	Fruitville Pike Carter Moir Dr. to Petersburg Rd. Bridge Replacement	 Detour / Closed	05/16/16	October 2016
	x Manheim Twp./Lititz Boro.	Rt. 501 Rt. 722 (Oregon Rd.) to South of Wynfield Dr. & North New St. Reconstruct Road Way Daytime work - ADA ramps Paving at Night Time	 Flagging	03/09/16	August 2016
>>	x Manheim Twp.	SR 4020 (Harrisburg Pike) Intersection – Harrisburg Pike / Dillerville Rd. & N. President Ave. Drainage Curb & Sidewalk	 Flagging	03/21/16	October 2016

		Municipalities Affected	Location Activity/Project	Traffic Control	Est. /Actual Start Date	Est. Comp. Date
	x	Ephrata Boro.	Rt. 272 (South Reading Rd.) Bridge over Cocalico Creek Complete Drainage Guide Rail Updates	 Flagging	05/04/15	Aug. 2016
	x	W. Earl Twp./Akron/ Ephrata Boro.	Rt. 272 *Organ Pike /Rt. 772 *7 th Street Akron Boro. *Reading Rd. to Bridge over Indian Run Curb & Drainage Base Repair & Paving	 Lane Restriction	April 2016	October 2016
	x	Strasburg/E. Lampeter Twp(s).	Rt. 896 Bridge @ Pequea Creek Road Widening	 Lane Restriction	Spring 2016	September 2016 7:30am to 5 pm
	x	Sadsbury Twp.	Rt. 372 (Christiana Pike) At Buck Run Replace (2) Bridge Structure	 Closed Detour	05/11/16	September 2016

		Municipalities Affected	Location Activity/Project	Traffic Control	Est. /Actual Start Date	Est. Comp. Date
		Salisbury Twp.	Rt. 30 / Rt.41 (Gap Bypass) >>WEST BOUND TRAFFIC. OPEN TO TRAFFIC 08/05/16<< East Bound Continues Under Construction Road Construction	 Lane Restriction	May 2015	October 2016
		Quarryville Boro. Eden Twp., Colerain Twp.	Rt. 472 Rt. 372 (State St. to Nobel Rd.) Base Repair Drainage Pipe Slope Protection Resurface	 Flagging  Lane Restriction	August 01	March 2017
		Strasburg Twp. & Providence Twp.	Rt. 222 Bridge over Beaver Creek Replace Bridge	 Lane Restriction Traffic Signals	July 26, 2016	April 2017
		Fulton Twp.	SR 3007 (Goshen Mill Rd.) Rt. 222 & Pilgrims Pathway Rd. Replace Bridge	 Closed Detour	07/28/16	10/31/16 End of October






PennDOT Maintenance – Projects

5.






	Municipalities Affected	Location Activity/Projects	Traffic Control	Dates Start: - Complete:
x	Elizabeth Twp.	SR 1028 (Brubaker Valley Rd.) Base Repair	 Flagging	Monday
x	E. Donegal Twp.	SR 4034 (Beatty's Toll Gate Rd.) Paving Prep.	 Flagging	Monday - Friday
x	Rapho Twp.	SR 4033 (Meadow View Rd.) Paving Prep	 Flagging	Monday - Friday
x	Rapho Twp.	SR 4033 Meadow View Paving	 Flagging	Thursday & Friday
x	E. Cocalico Twp.	SR 1030 (Stevens Rd.) Shoulder Cutting	 Flagging	Wednesday - Friday
x	Ephrata Twp.	SR 1024 (Springville Rd.) Base Repair	 Flagging	Monday
x	Ephrata Twp.	SR 1024 (Springville Rd.) Paving Prep	 Flagging	Monday - Friday
x	W. Cocalico/Ephrata Twp(s).	SR 1047 (Shoeneck Rd.) S. Cocalico Rd. Shoulder Cutting	 Flagging	Tuesday
x	E. Lampeter Twp.	Rt. 462 (S. Oakview Connector) Pipe Replacement	 Closed	Wednesday - Friday
x	W. Earl Twp.	SR 1041 (Old Akron Rd.) Shoulder Cutting	 Flagging	Thursday & Friday
x	Strasburg Twp.	SR 2022 (Winter Hill Rd.) Crack Seal	 Flagging	Monday & Tuesday

	Municipalities Affected	Location Activity/Projects	Traffic Control	Dates Start: - Complete:
x	Strasburg/W. Lampeter Twp(s).	SR 2030 (Lime Valley Rd.) Crack Sealing	 Flagging	Wednesday - Friday
x	Strasburg Twp.	SR 2029 (Bunker Hill Rd.) Back Up Paving	 Flagging	Monday - Wednesday
x	Colerain Twp.	SR 2009 (Noble Rd.) Back Up Paving	 Flagging	Thursday & Friday
x	Providence Twp.	SR 3016 (Fairview Rd.) Backup Paving	 Flagging	Monday - Friday
x	Providence Twp.	SR 3016 (Fairview Rd.) Driveway Adjustment	 Flagging	Monday - Friday
x	Manor Twp.	SR 3032 (Letort Rd.) Paving Notches	 Flagging	Monday - Friday
x	Manor Twp.	SR 3032 (Letort Rd.) Base Repair	 Flagging	Thursday & Friday
x	Manor Twp.	SR 3032 (Letort Rd.) Inlet Replacement Inlet Adjustment	 Flagging	Monday - Friday
x	Conestoga Twp.	SR 3030 (Conestoga Boulevard) Paving	 Flagging	Monday - Friday
x	Little Britain Twp.	Rt. 272 (Nottingham Rd.) Base Repair	 Flagging	Wednesday - Friday

COUNTY MUNICIPALITIES - ROAD PROJECTS

		Municipalities Affected	Location Activity/Projects	Traffic Control	Dates Start: - Complete:
		E. Hempfield Twp.	Township Roads Line Painting	 Flagging  Lane Restriction	Wk. 08/15/16
		Warwick Twp.	Warwick Road Rt. 772 to Ballstown Rd. Road Widening	 Detour Closed to Thru Traffic	Monday - Friday
		Salisbury Twp.	Meetinghouse Rd. Rt. 340 to Seldomridge Rd. Seldomridge Rd. Rt. 897 to Meetinghouse Rd. Roadwork	 Daytime Closure	07/23/16 to 08/22/16
		Ephrata Twp.	Miller Church Rd. Ridge Ave. to Green Lawn Road Widening	 Daytime Closure	Week + 08/15/16

LANCASTER COUNTY OWNED BRIDGES PROJECTS

	Municipalities Affected	Location Activity/Projects	Traffic Control	Dates Start: - Complete:
	Leacock Twp.	Pequea #2 Bridge Pequea Valley Rd. Bridge over Pequea Creek Bridge	 Closed	CLOSED UNTIL FURTHER NOTICE
	Pequea/Providence Twp(s)	Pequea #9 Bridge Herrville Rd. over Pequea Creek) Bridge	 Closed	CLOSED Permanently
	Manor Twp.	Creek Rd. Bridge over Little Conestoga Creek >County has no Plans to Replace Bridge	 Closed	CLOSED Indefinite
	Martic/Conestoga Twp(s).	Loop Rd. Bridge over Pequea Creek Bridge Repair Evaluation	 Closed	CLOSED Indefinite
	Fulton Twp.	Peters Creek Rd. Bridge over Peter's Creek Bridge	 Closed	Closed Permanently