

30 -1 2016- Lancaster County Road Work

Aug. 08 through Aug 12

www.lancastercountyplanning.org

Prepared by

LCPC - Transportation Division

Notes:




>**Headlights: Must be "Turned On" while driving through Construction Areas.**





>Normal work hours are 7:00am to 3:30pm except where noted.





>Roads and Streets may be partially or completely closed Mon. through Fri.






>**Inclement weather** may delay or postpone scheduled work

PENNDOT MAJOR ROAD PROJECTS ^{1.}

	Municipalities Affected	Location Activity/Project	Traffic Control	Est. /Actual Start Date	Est. Comp. Date
x	Clay Twp.	N. Clay Rd. Bridge Over Middle Creek. Replace Sections of Bridge	 Detour / Closed	06/13/16	Mid Nov. 2016
xx	Manheim Twp.	Harrisburg Pike Plaza Boulevard to N. Prince and US 222 Southbound Drainage Resurfacing Roadway Guiderail Replacement New Signage	 Lane Shiftt  Flagging	July 18, 2016	September 2017

	Municipalities Affected	Location Activity/Project	Traffic Control	Est. /Actual Start Date	Est. Comp. Date
	x Manheim Twp	Landis Valley Rd. Bridge Rt. 272 to Butter Rd. Remove and Replace Damaged Beams on Bridge	 Detour / Closed	12/19/15	Summer 2016
	x Manheim Twp.	Fruitville Pike Carter Moir Dr. to Petersburg Rd. Bridge Replacement	 Detour / Closed	05/16/16	October 2016
	x Manheim Twp./Lititz Boro.	Rt. 501 Rt. 722 (Oregon Rd.) to South of Wynfield Dr. & North New St. Reconstruct Road Way Daytime work - ADA ramps Paving at Night Time	 Flagging	03/09/16	August 2016
>>	x Manheim Twp.	SR 4020 (Harrisburg Pike) Intersection – Harrisburg Pike / Dillerville Rd. & N. President Ave. Drainage Curb & Sidewalk	 Flagging	03/21/16	October 2016

		Municipalities Affected	Location Activity/Project	Traffic Control	Est. /Actual Start Date	Est. Comp. Date
	x	Ephrata Boro.	Rt. 272 (South Reading Rd.) Bridge over Cocalico Creek Complete Drainage Guide Rail Updates	 Flagging	05/04/15	July 2016
	x	W. Earl Twp./Akron/ Ephrata Boro.	Rt. 272 *Organ Pike /Rt. 772 *7 th Street Akron Boro. *Reading Rd. to Bridge over Indian Run Curb & Drainage Base Repair & Paving	 Lane Restriction	April 2016	October 2016
	x	Strasburg/E. Lampeter Twp(s).	Rt. 896 Bridge @ Pequea Creek Road Widening	 Lane Restriction	Spring 2016	September 2016 7:30am to 5 pm
	x	Sadsbury Twp.	Rt. 372 (Christiana Pike) At Buck Run Replace (2) Bridge Structure	 Closed Detour	05/11/16	September 2016


		Municipalities Affected	Location Activity/Project	Traffic Control	Est. /Actual Start Date	Est. Comp. Date
		Salisbury Twp.	Rt. 30 / Rt.41 (Gap Bypass) >>WEST BOUND TRAFFIC. OPEN TO TRAFFIC 08/05/16<< East Bound Continues Under Construction Road Construction	 Lane Restriction	May 2015	October 2016
		Quarryville Boro. Eden Twp., Colerain Twp.	Rt. 472 Rt. 372 (State St. to Nobel Rd.) Base Repair Drainage Pipe Slope Protection Resurface	 Flagging  Lane Restriction	August 01	March 2017
		Strasburg Twp. & Providence Twp.	Rt. 222 Bridge over Beaver Creek Replace Bridge	 Lane Restriction Traffic Signals	July 26, 2016	April 2017
		Fulton Twp.	SR 3007 (Goshen Mill Rd.) Rt. 222 & Pilgrims Pathway Rd. Replace Bridge	 Closed Detour	07/28/16	10/31/16 End of October

PennDOT Maintenance – Projects








5.


	Municipalities Affected	Location Activity/Projects	Traffic Control	Dates <u>Start:</u> - <u>Complete:</u>
	Elizabeth Twp.	SR 1028 (Brubaker Valley Rd.) Base Repair	 Flagging	Wednesday
	Warwick/Elizabeth Twp(s).	SR 1037 (Speedwell Forage Rd.) Crack Sealing	 Flagging	Monday - Friday
	Rapho Twp.	SR 4033 (Meadow View Rd.) Paving Prep	 Flagging	Monday - Friday
	Rapho/Mt. Joy Twp(s).	SR 4033 (Meadow View Rd.) Base Repair	 Flagging	Monday
	Mt. Joy Twp.	SR 4025 (Cloverleaf Rd.) Base Repair	 Flagging	Tuesday
	Ephrata Twp.	SR 1024 (Springville Rd.) Base Repair	 Flagging	Thursday
	Warwick Twp.	Rt. 501 (Lititz Pike) Crack Sealing	 Flagging	Monday - Friday
	Warwick Twp.	SR 1024 (Lincoln Rd.) Shoulder Cutting	 Flagging	Monday - Wednesday
	W. Earl Twp.	SR 1013 (Groffdale Rd.) Crack Seal	 Flagging	Monday - Wednesday
	Earl Twp.	SR 1011 (Railroad Ave.) Crack Seal	 Flagging	Wednesday - Friday
	W. Earl Twp.	Rt. 772 (Newport Rd.) Bridge Inspection	 Lane Closure	Thursday & Friday

	Municipalities Affected	Location Activity/Projects	Traffic Control	Dates Start: - Complete:
	S. & W. Cocalico/Ephrata Twp(s).	SR 1047 (Shoeneck Rd.) Shoulder Cutting	 Flagging	Wednesday - Friday
	E. Earl Twp. New Holland Boro.	Rt. 23 (Main St.) Base Repair	 Flagging	Friday
	Strasburg Twp.	SR 2022 (Winter Hill Rd.) Crack Seal	 Flagging	Monday & Tuesday
	Paradise Twp.	Rt. 741 (Strasburg Pike) Backup Paving	 Flagging	Wednesday - Friday
	Strasburg/W. Lampeter Twp(s).	SR 2030 (Lime Valley Rd.) Crack Sealing	 Flagging	Wednesday - Friday
	Bart Twp.	Rt. 896 (Georgetown Rd.) Horsetrack Paving	 Flagging	Monday & Tuesday
	Providence Twp.	SR 3016 (Fairview Rd.) Paving	 Flagging	Monday - Wednesday
	Manor Twp.	SR 3017 (Safe Harbor Rd.) Boom Mowing	 Flagging	Thursday & Friday
	Conestoga Twp.	SR 3030 (Conestoga Boulevard) Paving	 Flagging	Wednesday - Friday
	Conestoga Twp.	SR 3030 (Conestoga Boulevard) Boom Mowing	 Flagging	Monday - Wednesday
	Martic Twp.	SR 3038 (Bridge Valley Rd.) Crack Sealing	 Flagging	Thursday & Friday
	Lancaster/Pequea/Martic Twp(s).	Rt. 324 (Marticville Rd./New Danville Pike) Crack Sealing	 Flagging	Monday - Friday






	Municipalities Affected	Location Activity/Projects	Traffic Control	Dates <u>Start:</u> - <u>Complete</u>
	Pequea Twp.	SR 3009 (Rawlinsville Rd.) Pipe Replacement	 Closed Millwood & Baumgardner	Monday - Friday

COUNTY MUNICIPALITIES - ROAD PROJECTS

	Municipalities Affected	Location Activity/Projects	Traffic Control	Dates Start: - Complete:
x	W. Cocalico Twp.	Foxcroft Rd. Sportsman Rd. Paving	 Lane Closure	08/11/16
x	Salisbury Twp.	Meetinghouse Rd. Rt. 340 to Seldomridge Rd. Seldomridge Rd. Rt. 897 to Meetinghouse Rd. Roadwork	 Daytime Closure	07/23/16 to 08/12/16
x	Brecknock Twp.	Mill St./Elgra Ct./Raybill Dr. Rt. 897 to School Rd. Between Church St. Micro Surfacing	 Flagging  Lane Closure  Closed	08/08/16 to 08/11/16
x	Earl Twp.	Orlan Rd. S. Custer to Hollander Base Repair Paving Location Activity/Projects	 Lane Closed	08/11/16 to 08/12/16
x	Manor Twp.	Habecker Church Rd. Forrey Rd. to Donerville Rd. Road Widening	 Daytime Closure	08/08/16 to 09/12/16

		Municipalities Affected	Location Activity/Projects	Traffic Control	Dates <u>Start:</u> - <u>Complete:</u>
	x	Martic Twp.	Steinman Farm Rd. Hilldale Rd. Red Hill Rd. Reclaiming Paving	 Closed and Daytime Clouser 7:00am to 6:00pm	Week of 08/15/16

LANCASTER COUNTY OWNED BRIDGES PROJECTS

	Municipalities Affected	Location Activity/Projects	Traffic Control	Dates Start: - Complete:
	Leacock Twp.	Pequea #2 Bridge Pequea Valley Rd. Bridge over Pequea Creek Bridge	 Closed	CLOSED UNTIL FURTHER NOTICE
	Pequea/Providence Twp(s)	Pequea #9 Bridge Herrville Rd. over Pequea Creek) Bridge	 Closed	CLOSED Permanently
	Manor Twp.	Creek Rd. Bridge over Little Conestoga Creek >County has no Plans to Replace Bridge	 Closed	CLOSED Indefinite
	Martic/Conestoga Twp(s).	Loop Rd. Bridge over Pequea Creek Bridge Repair Evaluation	 Closed	CLOSED Indefinite
	Fulton Twp.	Peters Creek Rd. Bridge over Peter's Creek Bridge	 Closed	Closed Permanently