

29 2016 - Lancaster County Road Work

Aug. 01 through Aug 05

www.lancastercountyplanning.org

Prepared by

LCPC - Transportation Division

Notes:




>**Headlights: Must be “Turned On” while driving through Construction Areas.**





>Normal work hours are 7:00am to 3:30pm except where noted.





>Roads and Streets may be partially or completely closed Mon. through Fri.





>**Inclement weather** may delay or postpone scheduled work

PENNDOT MAJOR ROAD PROJECTS ^{1.}

	Municipalities Affected	Location Activity/Project	Traffic Control	Est. /Actual Start Date	Est. Comp. Date
x	Clay Twp.	N. Clay Rd. Bridge Over Middle Creek. Replace Sections of Bridge	 Detour / Closed	06/13/16	Mid Nov. 2016
xx	Manheim Twp.	Harrisburg Pike Plaza Boulevard to N. Prince and US 222 Southbound Drainage Resurfacing Roadway Guiderail Replacement New Signage	 Lane Shiftt  Flagging	July 18, 2016	September 2017



		Municipalities Affected	Location Activity/Project	Traffic Control	Est. /Actual Start Date	Est. Comp. Date
	x	Manheim Twp	Landis Valley Rd. Bridge Rt. 272 to Butter Rd. Remove and Replace Damaged Beams on Bridge	 Detour / Closed	12/19/15	Summer 2016
	x	Manheim Twp.	Fruitville Pike Carter Moir Dr. to Petersburg Rd. Bridge Replacement	 Detour / Closed	05/16/16	October 2016
	x	Manheim Twp./Lititz Boro.	Rt. 501 Rt. 722 (Oregon Rd.) to South of Wynfield Dr. & North New St. Reconstruct Road Way Daytime work - ADA ramps Paving at Night Time	 Flagging	03/09/16	August 2016
>>	x	Manheim Twp.	SR 4020 (Harrisburg Pike) Intersection – Harrisburg Pike / Dillerville Rd. & N. President Ave. Drainage Curb & Sidewalk	 Flagging	03/21/16	October 2016

		Municipalities Affected	Location Activity/Project	Traffic Control	Est. /Actual Start Date	Est. Comp. Date
	x	Ephrata Boro.	Rt. 272 (South Reading Rd.) Bridge over Cocalico Creek Complete Drainage Guide Rail Updates	 Flagging	05/04/15	July 2016
	x	W. Earl Twp./Akron/ Ephrata Boro.	Rt. 272 *Organ Pike /Rt. 772 *7 th Street Akron Boro. *Reading Rd. to Bridge over Indian Run Curb & Drainage Base Repair & Paving	 Lane Restriction	April 2016	October 2016
	x	Strasburg/E. Lampeter Twp(s).	Rt. 896 Bridge @ Pequea Creek Road Widening	 Lane Restriction	Spring 2016	September 2016 7:30am to 5 pm
	x	Sadsbury Twp.	Rt. 372 (Christiana Pike) At Buck Run Replace (2) Bridge Structure	 Closed Detour	05/11/16	September 2016

		Municipalities Affected	Location Activity/Project	Traffic Control	Est. /Actual Start Date	Est. Comp. Date
	x	Salisbury Twp.	Rt. 30 / Rt.41 (Gap Bypass) Road Construction	 Lane Restriction	May 2015	October 2016
		Quarryville Boro. Eden Twp., Colerain Twp.	Rt. 472 Rt. 372 (State St. to Nobel Rd.) Base Repair Drainage Pipe Slope Protection Resurface	 Flagging  Lane Restriction	August 01	March 2017
		Strasburg Twp. & Providence Twp.	Rt. 222 Bridge over Beaver Creek Replace Bridge	 Lane Restriction Traffic Signals	July 26, 2016	April 2017

PennDOT Maintenance – Projects







5.

	Municipalities Affected	Location Activity/Projects	Traffic Control	Dates Start: - Complete:
x	E. Donegal Twp.	SR 4034 (Beatty's Tollgate Rd.) Drainage and Paving Preparation	 Flagging	Monday - Friday
x	Elizabeth Twp.	SR 1037 (Speedwell Forage) Crack Sealing	 Flagging	Monday - Friday
x	E. Hempfield Twp.	SR 8010 (Rt. 30 Ramp) Patching	 Flagging	Thursday
x	E. Hempfield Twp.	SR 3017 (Church St.) Pipe Repair	 Flagging	Monday
x	Warwick Twp.	SR 1024 (Lincoln Rd.) Shoulder Cutting	 Flagging	Monday - Friday
x	W. Earl Twp.	SR 1013 (Groffdale Rd.) Crack Sealing	 Flagging	Monday - Friday
x	Upper Leacock Twp.	Rt. 23 (Main St.) Sink Hole	 Flagging	Tuesday
x	Earl/Leacock/Salisbury/ Twp(s).	SR 1013 (Peters Rd.) Crack Sealing	 Flagging	Monday & Tuesday
x	Colerain Twp.	SR 2014 (Maple Shade Rd.) Crack Sealing	 Flagging	Wednesday - Friday
x	Paradise Twp.	Rt. 741 (Strasburg Pike) Horsetrack Paving	 Flagging	Monday & Tuesday
x	Lancaster Twp.	Rt. 741 (Millersville Pike) Base Repair	 Flagging	Tuesday

	Municipalities Affected	Location Activity/Projects	Traffic Control	Dates Start: - Complete
x	Providence Twp.	SR 3016 (Fairview Rd.) Paving	 Flagging	Thursday & Friday
x	Pequea/Providence/ Martic Twp(s).	SR 3009 (Rawlinsville Rd.) Crack Sealing	 Flagging	Monday
x	Pequea Twp.	SR 3009 Rawlinsville Rd. Pipe Replacement	 Closed between Millwood & Baumgardner	Monday - Friday
x	Lancaster/Pequea/Martic Twp(s).	Rt. 324 (Marticville Rd./New Danville Rd.)	 Flagging	Monday - Friday
x	Conestoga Twp.	SR 3030 (Conestoga Boulevard) Boom Mowing	 Flagging	Monday - Wednesday
x	Bart Twp.	Rt. 896 (Georgetown Rd.) Horsetrack Paving	 Flagging	Wednesday - Friday
x	Manor Twp.	SR 3017 (Safe Harbor Rd.) Boom Mowing	 Flagging	Thursday & Friday
x	Martic Twp.	SR 3009 (Rawlinsville Rd.) Patching	 Flagging	Wednesday
x	Colerain/Little Britain Twp(s).	SR 2009 (Noble Rd.) Paving	 Flagging	Monday - Friday
x	Little Britain Twp.	SR 2011 (Wesley Rd.) Paving Preparation	 Flagging	Monday - Friday






COUNTY MUNICIPALITIES - ROAD PROJECTS

7.

		Municipalities Affected	Location Activity/Projects	Traffic Control	Dates Start: - Complete:
		E. Hempfield Twp.	Centerville Rd. Gloucester St. to Harrisburg Pike Milling Paving	 Lane Restriction	Wk. 06/06/16 to Approximately 08/05/16
		Salisbury Twp.	Meetinghouse Rd. Rt. 340 to Seldomridge Rd. Seldomridge Rd. Rt. 897 to Meetinghouse Rd. Roadwork	 Daytime Closure	07/23/16 to 08/12/16
		Brecknock Twp.	Stone Hill Rd. Rt. 897 to School Rd. Guiderail Work	 Flagging  Lane Closure	07/25/16 to 07/26/16
		Earl Twp.	Snyder Dr. N. Railroad Ave. to Reidenbach Rd. Culver Replacement	 Closed	07/05/16 to 08/19/16
		Manor Twp.	Victoria Rd. & W. Charlotte St. Base Repair Paving	 Daytime Closure	08/01/16 to 08/05/16

LANCASTER COUNTY OWNED BRIDGES PROJECTS

8.

	Municipalities Affected	Location Activity/Projects	Traffic Control	Dates <u>Start:</u> - <u>Complete:</u>
	Leacock Twp.	Pequea #2 Bridge Pequea Valley Rd. Bridge over Pequea Creek Bridge	 Closed	CLOSED UNTIL FURTHER NOTICE
	Pequea/Providence Twp(s)	Pequea #9 Bridge Herrville Rd. over Pequea Creek) Bridge	 Closed	CLOSED Permanently
	Manor Twp.	Creek Rd. Bridge over Little Conestoga Creek >County has no Plans to Replace Bridge	 Closed	CLOSED Indefinite
	Martic/Conestoga Twp(s).	Loop Rd. Bridge over Pequea Creek Bridge Repair Evaluation	 Closed	CLOSED Indefinite
	Fulton Twp.	Peters Creek Rd. Bridge over Peter's Creek Bridge	 Closed	Closed Permanently