

**Revision 1**

**28 2016- Lancaster County Road Work**

July 25 through July 29

[www.lancastercountyplanning.org](http://www.lancastercountyplanning.org)




Prepared by





LCPC - Transportation Division





**Notes:**



- >**Headlights: Must be “Turned On” while driving through Construction Areas.**
- >Normal work hours are 7:00am to 3:30pm except where noted.
- >Roads and Streets may be partially or completely closed Mon. through Fri.
- >**Inclement weather** may delay or postpone scheduled work

**PENNDOT MAJOR ROAD PROJECTS 1.**

	Municipalities Affected	Location Activity/Project	Traffic Control	Est. /Actual Start Date	Est. Comp. Date
x	Clay Twp.	<b>N. Clay Rd.</b> <b>Bridge Over Middle Creek.</b> Replace Sections of Bridge	 Detour / Closed	06/13/16	<b>Mid Nov. 2016</b>
xx	Manheim Twp.	<b>Harrisburg Pike</b> <b>Plaza Boulevard to N. Prince and US 222 Southbound</b> Drainage Resurfacing Roadway Guiderail Replacement New Signage	 Lane Shiftt  Flagging	July 18, 2016	September 2017

		<b>Municipalities Affected</b>	<b>Location</b> Activity/Project	Traffic Control	Est. /Actual Start Date	Est. Comp. Date
	x	Manheim Twp	<b>Landis Valley Rd. Bridge</b> <b>Rt. 272 to Butter Rd.</b> Remove and Replace Damaged Beams on Bridge	 Detour / Closed	12/19/15	<b>Summer 2016</b>
	x	Manheim Twp.	<b>Fruitville Pike</b> <b>Carter Moir Dr. to Petersburg Rd.</b> Bridge Replacement	 Detour / Closed	05/16/16	<b>October 2016</b>
	x	Manheim Twp./Lititz Boro.	<b>Rt. 501</b> <b>Rt. 722 (Oregon Rd.) to South of Wynfield Dr. &amp; North New St.</b> Reconstruct Road Way Daytime work - ADA ramps Paving at Night Time	 Flagging	03/09/16	<b>August 2016</b>
>>	x	Manheim Twp.	<b>SR 4020 (Harrisburg Pike)</b> <b>Intersection – Harrisburg Pike / Dillerville Rd. &amp; N. President Ave.</b> Drainage Curb & Sidewalk	 Flagging	03/21/16	<b>October 2016</b>

		Municipalities Affected	Location Activity/Project	Traffic Control	Est. /Actual Start Date	Est. Comp. Date
	x	Ephrata Boro.	Rt. 272 (South Reading Rd.) Bridge over Cocalico Creek Complete Drainage Guide Rail Updates	 Flagging	05/04/15	July 2016
	x	W. Earl Twp./Akron/ Ephrata Boro.	Rt. 272 *Oregon Pike /Rt. 772 *7 <sup>th</sup> Street Akron Boro. *Reading Rd. to Bridge over Indian Run Curb & Drainage Base Repair & Paving	 Lane Restriction	April 2016	October 2016
	x	Strasburg/E. Lampeter Twp(s).	Rt. 896 Bridge @ Pequea Creek Road Widening	 Lane Restriction	Spring 2016	September 2016 7:30am to 5 pm
	x	Sadsbury Twp.	Rt. 372 (Christiana Pike) At Buck Run Replace (2) Bridge Structures	 Closed Detour	05/11/16	September 2016

		Municipalities Affected	Location Activity/Project	Traffic Control	Est. /Actual Start Date	Est. Comp. Date
>>	x	Chester/Lancaster Co(s).	<b>Steelville Road Bridge</b>  Remove Asphalt Surface Repair Concrete Surface Waterproof Bridge Surface Repave Bridge Surface	 Closed Detour	05/16/16	<b>Mid - July</b>
	x	Salisbury Twp.	<b>Rt. 30 / Rt.41 (Gap Bypass)</b>  Road Construction	 Lane Restriction	May 2015	<b>October 2016</b>

## PennDOT Maintenance – Projects






5.


	Municipalities Affected	Location Activity/Projects	Traffic Control	Dates <u>Start:</u> - <u>Complete:</u>
	Conoy/W. Donegal/Mt. Joy/Penn/Elizabeth Twp(s).	SR 4008 (Turnpike/Elizabethtown Rd./W. Brubaker Valley Rds.) Shoulder Cutting	 Flagging	Monday - Friday
	Elizabeth Twp.	SR 1028 (Brubaker Valley Rd.) Inlet Adjustments	 Flagging	Wednesday - Friday
	Manheim/Warwick/Elizabeth Twp(s).	Rt. 501 (Lititz Pike) Crack Sealing	 Flagging	Monday - Friday
	W. Earl Twp.	SR 1013 (Groffdale Rd.) Crack Sealing	 Flagging	Monday - Friday
	W. Earl Twp.	SR 1010 (East & West Farmersville Rd.) Crack Sealing	 Flagging	Monday - Friday
	Earl/Leacock/Salisbury/Twp(s).	SR 3013 (Peters Rd.) Crack Sealing	 Flagging	Wednesday - Friday
	W. Cocalico Twp.	SR 1053 (Greenville Rd.) Back-up Paving	 Flagging	Monday - Friday
	Brecknock Twp.	SR 1046 (Maple Grove Rd.) Back Up Paving	 Flagging	Monday - Friday
	Brecknock Twp.	SR 1046 (Maple Grove Rd.) Patching	 Flagging	Monday - Friday
	Paradise Twp.	SR 2040 (Paradise Rd.) Horsetrack Paving	 Flagging	Monday & Tuesday
	Pequea/Providence/Martie Twp(s).	SR 3009 (Rawlinsville Rd.) Crack Sealing	 Flagging	Monday - Friday

	Municipalities Affected	Location Activity/Projects	Traffic Control	Dates Start: - Complete:
	Conestoga Twp.	SR 3030 (Conestoga Boulevard) Paving Notches	 Flagging	Monday - Friday
	Conestoga Twp.	SR 3030 (Conestoga Boulevard) Boom Mowing	 Flagging	Monday - Wednesday
	Bart Twp.	Rt. 896 (Georgetown Rd.) Horsetrack Paving	 Flagging	Wednesday
	Strasburg Twp.	SR 2029 (Bunker Hill Rd.) Paving	 Flagging	Monday - Friday
	Strasburg Twp.	SR 2029 (Bunker Hill Rd.) Seal Paving	 Flagging	Monday & Tuesday
	Manor Twp.	SR 3017 (Safe Harbor Rd.) Boom Mowing	 Flagging	Thursday & Friday
	Paradise Twp.	Rt. 741 (Strasburg Rd.) Pave Horse Track Paving	 Flagging	Thursday & Friday
	Colerain/Little Britain Twp(s).	SR 2009 (Noble Rd.) Paving	 Flagging	Monday - Friday

## COUNTY MUNICIPALITIES - ROAD PROJECTS

7.






	Municipalities Affected	Location Activity/Projects	Traffic Control	Dates Start: - Complete:
REV #1	E. Donegal Twp.	<b>Long Lane</b> <b>Iron Bridge Rd. to Donegal Creek Rd.</b> Replace Cross Pipes	 Closed	Tuesday 07/26/16 to Wednesday 07/27/16
x	E. Hempfield Twp.	<b>Centerville Rd.</b> <b>Gloucester St. to Harrisburg Pike</b> Milling Paving	 Lane Restriction	Wk. 06/06/16 to Approximately 07/29/16
x	Salisbury Twp.	<b>Meetinghouse Rd.</b> <b>Rt. 340 to Seldomridge Rd.</b> <b>Seldomridge Rd.</b> <b>Rt. 897 to Meetinghouse Rd.</b> Roadwork	 Daytime Closure	07/23/16 to 08/12/16
x	Brecknock Twp.	<b>Von-Neida St.</b> <b>Dead –end</b> Base Repair Paving	 Daytime Closure	07/25/16 to 07/26/16
x	Earl Twp.	<b>Snyder Dr.</b> <b>N. Railroad Ave. to Reidenbach Rd.</b> Culvert Replacement	 Closed	07/05/16 to 08/19/16

	<b>Manor Twp.</b>	<b>W. Charlotte St.</b> <b>Duke St. &amp; Applewood Lane</b> <b>Victoria Rd.</b> <b>Keper Ave.</b> <b>Forrey Rd.</b> <b>Rohrer Rd.</b> <b>Carol Dr.</b> <b>Spring Meadow Ln.</b> <b>Velma Dr.</b> <b>Catalpa Ln.</b>  Paving	 <b>Daytime Closure</b>	<b>07/25/16</b> <b>to</b> <b>07/29/16</b>
--	-------------------	---	--	---



# LANCASTER COUNTY OWNED BRIDGES PROJECTS

9.

	Municipalities Affected	Location Activity/Projects	Traffic Control	Dates Start: - Complete:
	Leacock Twp.	<b>Pequea #2 Bridge</b> <b>Pequea Valley Rd.</b> <b>Bridge over Pequea Creek</b>  Bridge	 Closed	<b>CLOSED</b>  UNTIL FURTHER NOTICE
	Pequea/Providence Twp(s)	<b>Pequea #9 Bridge</b> <b>Herrville Rd. over Pequea Creek)</b>  Bridge	 Closed	CLOSED Permanently
	Manor Twp.	<b>Creek Rd.</b> <b>Bridge over Little Conestoga Creek</b>  >County has no Plans to Replace  Bridge	 Closed	CLOSED Indefinite
	Martic/Conestoga Twp(s).	<b>Loop Rd.</b> <b>Bridge over Pequea Creek</b>  Bridge Repair Evaluation	 Closed	CLOSED Indefinite
	Fulton Twp.	<b>Peters Creek Rd. Bridge over Peter's Creek</b>  Bridge	 Closed	Closed Permanently

