

## Revision #1

## 2016 - Lancaster County Road Work

Mar. 28 through Apr. 01

[www.lancastercountyplanning.org](http://www.lancastercountyplanning.org)





Prepared by  
LCPC - Transportation Division

## Notes:

- >**Headlights: Must be “Turned On” while driving through Construction Areas.**
- >Normal work hours are 7:00am to 3:30pm except where noted.
- >Roads and Streets may be partially or completely closed Mon. through Fri.
- >**Inclement weather** may delay or postpone scheduled work



### PennDOT MAJOR ROAD PROJECTS

1.

	Municipalities Affected	Location Activity/Project	Traffic Control	Est. /Actual Start Date	Est. Comp. Date
	Manheim Twp	<b>Landis Valley Rd. Bridge</b> <b>Rt. 272 to Butter Rd.</b>  Remove and Replace Damaged Beams on Bridge	 Detour / Closed	12/19/15	<b>TENTATIVE</b> <b>MAY 2016</b>
	W. Lampeter/ Strasburg Twp(s).	<b>SR 2029 (Bridge over Pequea Creek)</b>  Replace Bridge Parapet	 Detour/Closed	03/03/16	<b>04/03/16</b>
	Manheim Twp./Lititz Boro.	<b>Rt. 501</b> <b>Rt. 722 (Oregon Rd.) to South of Wynfield Dr. &amp; North New St.</b>  Reconstruct Road Way	 Flagging	03/09/16	<b>August 2016</b>
	Manheim Twp.	<b>SR 4020 (Harrisburg Pike) Intersection – Harrisburg Pike / Dillerville Rd. &amp; N. President Ave.</b>  Drainage Curb & Sidewalk	 Flagging	03/21/16	<b>August 2016</b>













## PennDOT MAJOR ROAD PROJECTS (continued)



2.

	Municipalities Affected	Location Activity/Project	Traffic Control	Est. /Actual Start Date	Est. Comp. Date
	Ephrata Boro.	<b>Rt. 272 (South Reading Rd.) Bridge over Cocalico Creek</b>  Bridge Replacement Traffic Signal Modification Guide Rail Updates	 Detour	05/04/15	<b>Summer 2016</b>
	Salisbury Twp.	<b>Rt. 30 / Rt.41 (Gap Bypass)</b>  Road Construction	 Lane Restriction	May 2015	<b>December 2016</b>

# REVISION #1



## PennDOT Maintenance – Project

	Municipalities Affected	Location Activity/Projects	Traffic Control	Dates <u>Start:</u> - <u>Complete:</u>
	Various	Various SR's Bridge Cleaning	 Flagging	Monday - Friday
	Various	Various SR's Patching	 Flagging	Monday - Friday
	W. Donegal Twp.	Rt. 743 (Maytown Rd.) Pipe Replacement	 Detour	Tuesday
	W. Donegal Twp.	Rt. 743 (Maytown Rd.) Drainage	 Flagging	Wednesday
	W. Cocalico/Clay & Elizabeth Twp(s).	SR 1026 (Mt. Airy/Steinmetz & Hopeland Rd(s)). Paving Preparation	 Flagging	Monday - Friday
	Akron/W. Earl & Manheim Twp(s).	Rt. 272 (Oregon Pike) Sweeping	 Flagging	Monday - Wednesday
	W. Earl/Ephrata/ E. Cocalico & Brecknock Twp(s).	Rt. 222 Crack Sealing Litter Pickup Brushing	 Lane Closure	Monday - Thursday
	Upper Leacock Twp.	Rt. 23 (New Holland Pike) Sweeping	 Flagging	Wednesday & Thursday
	Leacock Twp.	Rt. 772 (Newport Rd) Mobile Patching	 Flagging	Tuesday & Wednesday
	W. Lampeter Twp.	Rt. 462 (Lincoln Highway East) Mobile Patching	 Flagging	Thursday & Friday
	Pequea Twp.	SR 3022 (New Danville Pike) Misc. Bridge Repairs	 Flagging	Monday - Friday
	Drumore/Martic Twp (s).	Rt. 372 (Holtwood Rd.) Shoulder Cutting	 Flagging	Tuesday - Friday
	Fulton Twp.	SR 3004 (Furness Rd.) Shoulder Cutting	 Flagging	Tuesday - Friday
	Eden Twp.	Rt. 472 (Kirkwood Pike) Mobile Patching	 Flagging	Monday

	Municipalities Affected	Location Activity/Projects	Traffic Control	Dates <u>Start:</u> - <u>Complete</u>
	Colerain Twp.	SR 2009 (Noble Rd.) Drainage	 Flagging	Monday - Wednesday
	Little Britain Twp.	Rt. 2011 (Wesley Rd.) Drainage	 Flagging	Thursday & Friday






## COUNTY MUNICIPALITIES - ROAD PROJECTS

4.

	Municipalities Affected	Location Activity/Projects	Traffic Control	Dates <u>Start:</u> - <u>Complete:</u>
x	Penn Twp.	S. Penryn Rd. Doe Run Rd. to Hostetter Rd. Water Line Work	 Closed / Detour	03/28/16 to 04/15/16
x	Warwick Twp.	Buckwalter Rd. W. Millport Rd. to Snyder Rd. Sewer Main	 Closed / Detour	Monday - Friday

# LANCASTER COUNTY OWNED BRIDGE PROJECTS

5.

	Municipalities Affected	Location Activity/Projects	Traffic Control	Dates Start: - Complete:
	Leacock Twp.	Pequea #2 Bridge Pequea Valley Rd. Bridge over Pequea Creek  Bridge	 Closed	<b>CLOSED</b> UNTIL FURTHER NOTICE
	Pequea/Providence Twp(s)	Pequea #9 Bridge Herrville Rd. over Pequea Creek)  Bridge	 Closed	<b>CLOSED</b> Permanently
	Manor Twp.	Creek Rd. Bridge over Little Conestoga Creek  >County has no Plans to Replace Bridge	 Closed	<b>CLOSED</b> Indefinite
	Martic/Conestoga Twp(s).	Loop Rd. Bridge over Pequea Creek  Bridge Repair Evaluation	 Closed	<b>CLOSED</b> Indefinite
	Fulton Twp.	Peters Creek Rd. Bridge over Peter's Creek  Bridge	 Closed	Closed Permanently