

## 2015 - Lancaster County Road Work

Nov. 09 through Nov. 13

[www.lancastercountyplanning.org](http://www.lancastercountyplanning.org)



Prepared by  
LCPC - Transportation Division

**Notes:**

- >**Headlights: Must be “Turned On” while driving through Construction Areas.**
- >Normal work hours are 7:00am to 3:30pm except where noted.
- >Roads and Streets may be partially or completely closed Mon. through Fri.
- >**Inclement weather** may delay or postpone scheduled work








### PennDOT MAJOR ROAD PROJECTS

1.

	Municipalities Affected	Location Activity/Project	Traffic Control	Est. /Actual Start Date	Est. Comp. Date
	Mt. Joy Boro.	<b>Rt. 772 (Marietta Ave.) Bridge Over Amtrak</b>  Replace Bridge	 Detour / Closed	April 28	<b>November 2015</b>
	Columbia Boro. W. Hempfield Twp.	<b>Rt. 30 (Eight Miles) Susquehanna River to Prospect Rd.</b>  Repair Road Base Pave Roadway	 Lane Restriction  Flagging	03/23/15	<b>Late October 2015</b>
	W. Hempfield Twp.	<b>Rt. 441 Relocation of Rt. 441 Bypass Locust and Third St.</b>  New Roadway Construction	<b>Caution Watch for Construction Vehicles</b>	May 2014	<b>Fall 2015</b>
****	Manheim Twp.	<b>Rt. 501(Lititz Pike) Rt. 30 to Rt. 772</b>  Repair and Repaving Curbs & Sidewalks	 Lane Restriction  Flagging	10/12/15 Monday	<b>End October</b>

## PennDOT MAJOR ROAD PROJECTS (continued)

2.

	Municipalities Affected	Location Activity/Project	Traffic Control	Est. /Actual Start Date	Est. Comp. Date
	Ephrata Boro.	<b>Rt. 272 (South Reading Rd.) Bridge over Cocalico Creek</b>  Bridge Replacement Traffic Signal Modification Guide Rail Updates	 Detour	05/04/15	<b>Summer 2016</b>
	Denver Boro.	<b>SR 1051 (Main St.) Bridge over Little Cocalico Creek</b>  Bridge Replacement	 Lane Restriction Traffic Signals	03/09/15	<b>Mid-November 2015</b>
	Salisbury Twp.	<b>Rt. 30 / Rt.41</b>  Road Construction	 Lane Restriction	May 2015	<b>December 2015</b>
	W. Lampeter Twp./ Strasburg Twp. Line	<b>Rt. 741 (Village Rd. Bridge over Pequea Creek)</b>  Bridge Replacement	 Detour/Closed	04/01/2015	<b>End of Year 2015</b>
	New Holland Boro.	<b>Rt. 23 (East Main St.) Roberts to Kinzer Ave.</b>  Repave	 Lane Restriction	Thursday	<b>Wednesday</b>
>>>	Lancaster Co. Martic Twp.  York Co. Lower Chanceford Twp.	<b>Rt. 372 (Norman Wood Bridge)</b>  <b>Lancaster Co. to York Co.</b>  Repair Bridge Structure	 Lane Restriction Traffic Signal for East & West Bound Traffic	09/28/15	<b>11/19/25</b>
>>> >>> >>>	<b>CHESTER COUNTY</b> (Atglen Boro. W. Fallowfield Twp. W. Sadsbury Twp.)	<b>Rt. 41 (Gap-Newport Pike) Two Bridges</b>  <b>1. Rehabilitate Bridge Over Officers Run</b> <b>2. Rehabilitate Bridge Over Valley Creek</b>	 Detour/Closed	10/20/15	<b>December 2015</b>





# PennDOT Maintenance- Projects

3.






	Municipalities' Affected	Location Activity/Projects	Traffic Control	Dates /Days
	E. Hempfield Twp.	SR 4020 (Harrisburg Pike) Milling & Patching	 Flagging	Monday & Tuesday
	W. Hempfield Twp.	Rt. 30 (Lincoln Hwy.) Drainage	 Lane Closure	Monday
	Elizabeth / Clay Twp(s).	SR 1028 (East Brubaker Valley Rd. / Clearview Rd.) Crack Sealing	 Flagging	Monday & Tuesday Thursday & Friday
	Ephrata Twp.	SR 1047 (Church Rd.) Crack Sealing Drainage	 Flagging	Monday & Tuesday Thursday & Friday
	Warwick Twp.	SR 1039 (Middle Creek Rd.) Shoulder Cutting	 Flagging	Monday & Tuesday Thursday & Friday
	E. Lampeter Twp.	Rt. 896 (Eastbrook Rd.) Inlet Adjustment	 Flagging	Monday & Tuesday
	Bart Twp.	Rt. 896 (Georgetown Rd.) Mobile Patching	 Flagging	Thursday & Friday
	Manor Twp.	SR 3030 (River Rd.) Milling Shoulder	 Flagging	Thursday & Friday
	Little Britain /West Nottingham Twp.	SR 2002 (Kirks Mill Rd.) Paving Bridge Abutment	 Flagging	Thursday & Friday
	Bart/Eden Twp(s).	Rt. 372 (Valley Rd.) Mobile Patching	 Flagging	Monday & Tuesday

# COUNTY MUNICIPALITIES - ROAD PROJECTS

4.

	Municipalities Affected	Location Activity/Projects	Traffic Control	Dates <u>Start:</u> - <u>Complete:</u>
	Ephrata Twp.	<b>Various Township Rd(s).</b>  Crack Seal	 Flagging	Week 11/09/15
x	Brecknock Twp.	<b>Various Township Rds.</b>  Tar & Chip	USE CAUTION	Week 11/09/15
x	Brecknock Twp.	<b>Silver Hill Rd.</b> <b>Above Bridge Rd.</b>  Widening & Shoulder Work	 Lane Restriction	Week 11/09/15
x	Providence Twp.	<b>Penny Rd.</b> <b>Hollow Rd, to Sawmill Rd.</b>  <b>Inlet &amp; Cross-Pipe Installation</b>	 <u>Daytime Closure</u>	11/09/15 to 11/10/15
x	Strasburg Twp.	<b>Paradise Lane</b> <b>At Railroad Crossing</b>  Alter-Railroad Crossing	 Closed	11/09/15 to 11/13/15

# LANCASTER COUNTY OWNED BRIDGE PROJECTS 5

	Municipalities Affected	Location Activity/Projects	Traffic Control	Dates Start: - Complete:
x	Earl Twp.	Conestoga #4 Bridge White Oak Rd. Bridge over Conestoga River  Bridge	Effective 06/18/14  Closed	Start -6/18/14 Estimated Completion December 2015.
x	Leacock Twp.	Pequea #2 Bridge Pequea Valley Rd. Bridge over Pequea Creek  Bridge	 Closed	<b>CLOSED</b> UNTIL FURTHER NOTICE
x	Manor Twp.	Creek Rd. Bridge over Little Conestoga Creek  >County has no Plans to Replace Bridge	 Closed	Indefinite
x	Martic/Conestoga Twp(s).	Loop Rd. Bridge over Pequea Creek  Bridge Repair Evaluation	 Closed	Indefinite
x	Fulton Twp.	Peters Creek Rd. Bridge over Peter's Creek  Bridge	 Closed	Closed Permanently