

Lancaster County Road Work September 28 through October 02








www.co.lancaster.pa.us/planning

Prepared by
LCPC - Transportation Division







Notes:

- >**Headlights: Must be "Turned On" while driving through Construction Areas.**
- >Normal work hours are 7:00am to 3:30pm except where noted.
- >Roads and Streets may be partially or completely closed Mon. through Fri.
- >**Inclement weather** may delay or postpone scheduled work








PennDOT MAJOR ROAD PROJECTS

	Municipalities Affected	Location Activity/Project	Traffic Control	Est. /Actual Start Date	Est. Comp. Date
	Mt. Joy Boro.	Rt. 772 (Marietta Ave.) Bridge Over Amtrak. Replace Bridge	 Detour/Closed	April 28	November 2015
	Columbia Boro. W. Hempfield Twp.	Rt. 30 (Eight Miles) Susquehanna River to Prospect Rd. Repair Road Base Remove old Asphalt Pave Roadway	  Flagging Daytime Lane Restriction 9:30pm to 6:00am	03/23/15	Late Oct. 2015
	Columbia Boro	Rt. 441 Relocation of Rt. 441 Bypass Locust and Third St. New Roadway Construction	Caution Watch for Construction Vehicles	May 2014	Fall 2015
	Manheim Twp.	Rt. 501 (Lititz Pike) Rt. 30 to Rt. 772 Intersection Curb Work Base Repair Milling Paving	  Flagging/Lane Restriction	09/11/15	10.12.15
e	Upper Leacock/W. Earl/Earl Twp	Rt. 23 (New Holland Pike) Hellers Church Rd. to Intersection of Kinzer Ave. Curb Cut – Out Base Repair Cross Pipe Installation Drainage Improvement Paving	  Flagging/Lane Restriction	RESTART0 3/09/05	September 2015









PennDOT MAJOR ROAD PROJECTS (continued)

	Municipalities Affected	Location Activity/Project	Traffic Control	Est. /Actual Start Date	Est. Comp. Date
	Ephrata Boro.	Rt. 272 (South Reading Rd.) Bridge over Cocalico Creek Bridge Replacement Traffic Signal Modification @ Old Mill Rd. Water Line Relocation Guide Rail Updates	 Detour Following State St. & Old Mill Rd.	05/04/15	Summer 2016
	Denver Boro.	SR 1051 (Main St.) Bridge over Little Cocalico Creek. Bridge Replacement	 Lane Restriction Traffic Signals	03/09/15	End of October 2015
	Ephrata/Warwick Twp(s).	Rothsville Road Bridge Bridge over Cocalico Creek Bridge Replacement	 Lane Restriction Traffic Signals	03/17/15	End of October 2015
>>>>	Salisbury Twp.	Rt. 30 / Rt. 41 Road Construction	 Lane Restriction 6:00pm to 6:00am	May 2015	December 2015
*****	Salisbury Twp	Rt. 30 / Rt. 41 Stage 1, Phase C Install Barrier on the North Side for 2 Lanes on Rt. 30 Westbound. Install Barrier on the South Side for 1 Lane on Rt. 30 Eastbound	 Lane Restriction	Monday 6:00 PM to 08/03/15	
e	W. Lampeter Twp./ Strasburg Twp. Line	Rt. 741 (Village Rd. Bridge Over Pequea Creek) Bridge Replacement	 Detour/Closed	04/01/2015	End of Year 2015







PennDOT Maintenance – PROJECTS

	Municipalities Affected	Location Activity/ Projects	Traffic Control	Days
	E. Donegal/Conoy Twp(s).	Rt. 441 (River Rd.) Crack Sealing	 Flagging	Monday - Friday
	E. Earl/Earl/W. Earl/ Ephrata/Clay/ Elizabeth Twp(s).	Rt. 322 Crack Sealing	 Flagging	Monday - Friday
	Providence Twp.	SR 3017 (Fairview Rd.) Shoulder Cutting	 Flagging	Monday & Tuesday
	Manheim/W. Earl/ Ephrata/Cocalico Twp(s).	Rt. 272 Spray Patching	 Flagging	Monday - Friday
	Manheim/W. Earl/Ephrata/ Cocalico/Brecknock Twp(s).	Rt. 222 Spray Patching	 Lane Closure	Monday - Friday
	Paradise/Salisbury Twp(s)	Rt. 30 (Lincoln Highway) Crack Sealing	 Flagging	Wednesday - Friday
	Bart/Paradise Twp(s).	Rt. 896 (Georgetown Rd.) Paving	 Flagging	Monday - Wednesday
	Strasburg Twp.	SR 2031 (Walnut Run Rd.) Boom Mowing	 Flagging	Monday - Friday
	Millersville Boro.	SR 3032 (South Duke St.) Drainage	 Flagging	Monday
	Pequea Twp.	SR 3022 (New Danville Pike) Shoulder Cutting	 Flagging	Wednesday - Friday
	Pequea Twp.	Rt. 741 (Long Lane) Drainage	 Flagging	Tuesday
	E. Drumore Twp.	Rt. 372 (Buck Rd.) Drainage	 Flagging	Wednesday - Friday
	Little Britain Twp.	SR 2002 Kirks Mill Rd. Deck Replacement	 Flagging	Monday - Friday

COUNTY MUNICIPALITIES - ROAD PROJECTS

	Municipalities Affected	Location Activity/Projects	Traffic Control	Dates <u>Start:</u> - <u>Complete:</u>
x	W. Cocalico Twp.	Binder Rd. Indiantown Rd. to Gockley Rd. Paving	 Road Closure/	10/01/15 to 10/09/15
x	Ephrata Twp.	Lincoln Garden Paving	 Road Closure/ Detour	09/24/15 to 09/28/15
x	Ephrata Twp.	Township Roads Mowing Road Banks	 Flagging USE CAUTION	WK. 09/28/15
x	Brecknock Twp.	Crestview Rd. Broadwing Dr. to Coppers Way Base Repair	 Daytime Lane Closure	09/22/15 to 09/29/15
x	Brecknock Twp.	Spook Lane Center Church Rd/ to Rt. 625 Paving Pipe Crossing	 Daytime Closure	09/30/15 to 10/01/15
x	Caernarvon Twp.	Hammertown Rd. Edwards Rd. to California Rd. Pipe Work	 Closed	Wk. 09/28/15
x	Manor Twp.	Duke St. Blue Rock Rd. to W. Cottage Ave/ Crack Sealing	 Daytime Closure  Flagging	09/28/15 to 10/02/15

LANCASTER COUNTY OWNED BRIDGE PROJECTS

		Municipalities Affected	Location Activity/Projects	Traffic Control	
	x	E. Donegal Twp.	Drajer Rd. Bridge Over Little Chickies Creek Deck Replacement	 Closed	Closed 06/22/15 to End of November
	x	E. Earl Twp.	White Oak Rd. Bridge over Conestoga River Bridge	 Closed	CLOSED UNTIL FURTHER NOTICE
	x	Leacock Twp.	Pequea #2 Bridge Pequea Valley Rd. Bridge over Pequea Creek Bridge	 Closed	CLOSED UNTIL FURTHER NOTICE
	x	Manor Twp.	Creek Rd. Bridge over Little Conestoga Creek >County has no Plans to Replace Bridge	 Closed	Indefinite
	x	Martic/Conestoga Twp(s).	Loop Rd. Bridge over Pequea Creek Bridge Repair Evaluation	 Closed	Indefinite
	x	Fulton Twp.	Blackbarren Rd. Bridge over Conawingo Creek Bridge Repair	 Closed	Indefinite