

REVISION #1

Page 5

Lancaster County Road Work
September 21 through September 25






[4www.co.lancaster.pa.us/planning](http://www.co.lancaster.pa.us/planning)

Prepared by
LCPC - Transportation Division



Notes:

- >**Headlights: Must be “Turned On” while driving through Construction Areas.**
- >Normal work hours are 7:00am to 3:30pm except where noted.
- >Roads and Streets may be partially or completely closed Mon. through Fri.
- >**Inclement weather** may delay or postpone scheduled work







PennDOT MAJOR ROAD PROJECTS

	Municipalities Affected	Location Activity/Project	Traffic Control	Est. /Actual Start Date	Est. Comp. Date
	Mt. Joy Boro.	Rt. 772 (Marietta Ave.) Bridge Over Amtrak. Replace Bridge	 Detour/Closed	April 28	November 2015
	Columbia Boro. W. Hempfield Twp.	Rt. 30 (Eight Miles) Susquehanna River to Prospect Rd. Repair Road Base Remove old Asphalt Pave Roadway	  Flagging Daytime Lane Restriction 9:30pm to 6:00am	03/23/15	Late Oct. 2015
	Salunga/Landisville	SR 4020 (West Main St.) PM Paving 09/14/15 to 09/15/12 Clean - Up	  Flagging Nighttime Lane Restriction	03/09/15	09/18/15 (Tentative)

















PennDOT MAJOR ROAD PROJECTS (continued)

		Municipalities Affected	Location Activity/Project	Traffic Control	Est. /Actual Start Date	Est. Comp. Date
		Columbia Boro	Rt. 441 Relocation of Rt. 441 Bypass Locust and Third St. New Roadway Construction	Caution Watch for Construction Vehicles	May 2014	Fall 2015
		Manheim Twp.	Rt. 501 (Lititz Pike) Rt. 30 to Rt. 772 Intersection Curb Work Base Repair Milling Paving	 Flagging/Lane Restriction	09/11/15	10.12.15
	e	Upper Leacock/W. Earl/Earl Twp	Rt. 23 (New Holland Pike) Hellers Church Rd. to Intersection of Kinzer Ave. Curb Cut – Out Base Repair Cross Pipe Installation Drainage Improvement Paving	 Flagging/Lane Restriction	RESTART0 3/09/05	September 2015


PennDOT MAJOR ROAD PROJECTS (continued)

	Municipalities Affected	Location Activity/Project	Traffic Control	Est. /Actual Start Date	Est. Comp. Date
	Ephrata Boro.	Rt. 272 (South Reading Rd.) Bridge over Cocalico Creek Bridge Replacement Traffic Signal Modification @ Old Mill Rd. Water Line Relocation Guide Rail Updates	 Detour Following State St. & Old Mill Rd.	05/04/15	Summer 2016
	Denver Boro.	SR 1051 (Main St.) Bridge over Little Cocalico Creek. Bridge Replacement	 Lane Restriction Traffic Signals	03/09/15	End of October 2015
	Ephrata/Warwick Twp(s).	Rothsville Road Bridge Bridge over Cocalico Creek Bridge Replacement	 Lane Restriction Traffic Signals	03/17/15	End of October 2015
>>>>	Salisbury Twp.	Rt. 30 / Rt. 41 Road Construction	 Lane Restriction 6:00pm to 6:00am	May 2015	December 2015
*****	Salisbury Twp	Rt. 30 / Rt. 41 Stage 1, Phase C Install Barrier on the North Side for 2 Lanes on Rt. 30 Westbound. Install Barrier on the South Side for 1 Lane on Rt. 30 Eastbound	 Lane Restriction	Monday 6:00 PM 08/03/15	
e	W. Lampeter Twp./ Strasburg Twp. Line	Rt. 741 (Village Rd. Bridge Over Pequea Creek) Bridge Replacement	 Detour/Closed	04/01/2015	End of Year 2015







PennDOT Maintenance – PROJECTS

	Municipalities Affected	Location Activity/ Projects	Traffic Control	Days
x	Clay/Elizabeth Twp(s).	Rt. 322 (28TH Division Hwy.) Crack Sealing	 Flagging	Monday - Friday
x	Mt. Joy Twp,	Rt. 241 (Mount Gretna Rd.) Drainage	 Flagging	Monday - Friday
x	E. Donegal/Conoy Twp(s).	Rt. 441 (River Rd.) Crack Sealing	 Flagging	Monday - Friday
x	W. Hempfield Twp.	SR 3017 (Stoney Rd.) Crack Sealing	 Flagging	Monday & Tuesday
x	E. Hempfield Twp.	SR 3017 (Church St.)	 Flagging	Wednesday
x	W. Hempfield Twp.	Rt. 441 (River Rd.) Crack Sealing	 Flagging	Thursday & Friday
x	E. Donegal/Conoy Twp(s).	Rt. 441 (River Rd.) Crack Sealing	 Flagging	Monday - Friday
x	W. Cocalico Twp.	Rt. 1053 (Greenville Rd.) Tree Trimming	 Flagging	Monday - Friday
x	Manheim/W. Earl Twp(s).	Rt. 272 (Oregon Pike) Spray Patching	 Flagging	Friday
x	E. Lampeter / Paradise Twp.	Rt. 30 (Lincoln Hwy.) Crack Sealing	 Flagging	Monday - Friday
x	W. Earl Twp.	Rt. 222 Spray Patching	 Lane Closure	Monday - Thursday
x	Strasburg Twp.	SR 2031 (Walnut Run Rd.) Boom Mowing	 Flagging	Monday - Friday
x	Strasburg Twp.	SR 2029 (Bunker Hill Rd.) <u>Inlet Adjustment</u>	 Flagging	Monday - Wednesday
x	Providence Twp.	Rt. 272 (Willow Street Pike) Shoulder Cutting	 Flagging	Thursday & Friday
x	Drumore Twp.	Rt. 272 (Lancaster Pike) Shoulder Cutting	 Flagging	Monday - Wednesday
x	Drumore Twp.	SR 3005 (Spring Valley Rd. @ Conowingo Creek) Repoint Masonry	 Flagging	Monday - Friday







PennDOT Maintenance – PROJECTS

	Municipalities Affected	Location Activity/ Projects	Traffic Control	Days
x	Colerain Twp.	Rt. 472 (Kirkwood Pike) Washout Wash Out	 Flagging	Monday - Friday

COUNTY MUNICIPALITIES - ROAD PROJECTS

	Municipalities Affected	Location Activity/Projects	Traffic Control	Dates <u>Start:</u> - <u>Complete:</u>
	Manheim Twp.	Erbs Quarry Rd. Olympia St. to Manheim Twp./Warwick Twp. Line And Erbs Quarry Rd. Fruitville Pike to Olympia St. Road Reconstruction	 Closed to Through Traffic 24hr Closure	09/13/15 to 09/22/15
	Warwick Twp.	Newport Rd. Clay Rd. to Main St. Paving Prep.	 Road Closure/ Detour	Monday & Tuesday
	Warwick Twp	Owl Hill Rd. Pierson Rd. to Cinder Hill Rd. Paving	 Road Closure/ Detour	Wednesday
REV #1	Brecknock Twp.	E. Black Creek Rd. Rt. 625 to Laurel Rd. Base Repair	 Daytime Lane Closure	09/22/15 to 09/23/15
REV #1	Brecknock Twp.	Crestview Rd. Broadwing Dr. to Coopers Way Base Repair	 Daytime Lane Closure	09/24/15 to 09/28/15
	Manor Twp.	Indian Marker Rd. Highville Rd. to Safe Harbor Rd. Road Widening	 Daytime Lane Closure	09/21/15 to 09/25/15

LANCASTER COUNTY OWNED BRIDGE PROJECTS

		Municipalities Affected	Location Activity/Projects	Traffic Control	
	x	E. Donegal Twp.	Drajer Rd. Bridge Over Little Chickies Creek Deck Replacement	 Closed	Closed 06/22/15 to End of November
	x	E. Earl Twp.	White Oak Rd. Bridge over Conestoga River Bridge	 Closed	CLOSED UNTIL FURTHER NOTICE
	x	Leacock Twp.	Pequea #2 Bridge Pequea Valley Rd. Bridge over Pequea Creek Bridge	 Closed	CLOSED UNTIL FURTHER NOTICE
	x	Manor Twp.	Creek Rd. Bridge over Little Conestoga Creek >County has no Plans to Replace Bridge	 Closed	Indefinite
	x	Martic/Conestoga Twp(s).	Loop Rd. Bridge over Pequea Creek Bridge Repair Evaluation	 Closed	Indefinite
	x	Fulton Twp.	Blackbarren Rd. Bridge over Conawingo Creek Bridge Repair	 Closed	Indefinite