

**REVISION #3**

Page 6

## Lancaster County Road Work

### September 14 through September 19






[4www.co.lancaster.pa.us/planning](http://www.co.lancaster.pa.us/planning)

Prepared by  
LCPC - Transportation Division



**Notes:**

- >**Headlights: Must be "Turned On" while driving through Construction Areas.**
- >Normal work hours are 7:00am to 3:30pm except where noted.
- >Roads and Streets may be partially or completely closed Mon. through Fri.
- >**Inclement weather** may delay or postpone scheduled work







**PennDOT MAJOR ROAD PROJECTS**

	Municipalities Affected	Location Activity/Project	Traffic Control	Est. /Actual Start Date	Est. Comp. Date
	Mt. Joy Boro.	Rt. 772 (Marietta Ave.) Bridge Over Amtrak.  Replace Bridge	 Detour/Closed	April 28	November 2015
	Columbia Boro. W. Hempfield Twp.	Rt. 30 (Eight Miles) Susquehanna River to Prospect Rd.  Repair Road Base Remove old Asphalt Pave Roadway	  Flagging Daytime Lane Restriction  9:30pm to 6:00am	03/23/15	Late Oct. 2015
	Salunga/Landisville	SR 4020 (West Main St.)  PM Paving 09/14/15 to 09/15/12  Clean - Up	  Flagging Nighttime Lane Restriction	03/09/15	09/18/15 (Tentative)

### PennDOT MAJOR ROAD PROJECTS (continued)




		Municipalities Affected	Location Activity/Project	Traffic Control	Est. /Actual Start Date	Est. Comp. Date
		Columbia Boro	<b>Rt. 441 Relocation of Rt. 441 Bypass Locust and Third St.</b> New Roadway Construction	<b>Caution</b> Watch for Construction Vehicles	<b>May 2014</b>	<b>Fall 2015</b>
<b><u>REV</u></b> <b><u>No. 2</u></b> <b><u>09/15</u></b>		Manheim Twp.	<b>Rt. 501 (Lititz Pike) Rt. 30 to Rt. 772 Intersection</b> Curb Work Base Repair Milling Paving	 Flagging/Lane Restriction	09/11/15	<b><u>10.12.15</u></b>
	e	Upper Leacock/W. Earl/Earl Twp	<b>Rt. 23 (New Holland Pike) Hellers Church Rd. to Intersection of Kinzer Ave.</b> Curb Cut – Out Base Repair Cross Pipe Installation Drainage Improvement Paving	 Flagging/Lane Restriction	RESTART0 3/09/05	<b><u>September 2015</u></b>

## PennDOT MAJOR ROAD PROJECTS (continued)










	Municipalities Affected	Location Activity/Project	Traffic Control	Est. /Actual Start Date	Est. Comp. Date
	Ephrata Boro.	<b>Rt. 272 (South Reading Rd.) Bridge over Cocalico Creek</b>  Bridge Replacement Traffic Signal Modification @ Old Mill Rd. Water Line Relocation Guide Rail Updates	 Detour Following State St. & Old Mill Rd.	<b>05/04/15</b>	<b>Summer 2016</b>
	Denver Boro.	<b>SR 1051 (Main St.) Bridge over Little Cocalico Creek.</b>  Bridge Replacement	 Lane Restriction Traffic Signals	03/09/15	<b>End of October 2015</b>
	Ephrata/Warwick Twp(s).	<b>Rothsville Road Bridge Bridge over Cocalico Creek</b>  Bridge Replacement	 Lane Restriction Traffic Signals	03/17/15	<b>End of October 2015</b>
>>>>	Salisbury Twp.	<b>Rt. 30 / Rt. 41</b>  Road Construction	 Lane Restriction 6:00pm to 6:00am	May 2015	<b>December 2015</b>
*****	Salisbury Twp	<b>Rt. 30 / Rt. 41 Stage 1, Phase C</b>  <b>Install Barrier on the North Side for 2 Lanes on Rt. 30 Westbound.</b> <b>Install Barrier on the South Side for 1 Lane on Rt. 30 Eastbound</b>	 Lane Restriction	Monday 6:00 PM 08/03/15	
e	W. Lampeter Twp./ Strasburg Twp. Line	<b>Rt. 741 (Village Rd. Bridge Over Pequea Creek)</b>  Bridge Replacement	 Detour/Closed	<b>04/01/2015</b>	<b>End of Year 2015</b>

## PennDOT Maintenance – PROJECTS







	Municipalities Affected	Location Activity/ Projects	Traffic Control	Days
	Conoy Twp.	<b>Rt. 441 (River Rd.)</b> Crack Sealing	 <b>Flagging</b>	Monday - Friday
	W. Hempfield Twp.	<b>Rt. 441 (River Rd.)</b> Crack Sealing	 <b>Flagging</b>	Monday - Wednesday
	Ephrata/W Earl Twp.	<b>Rt. 322 (28<sup>th</sup> Division Hwy)</b> Crack Sealing	 <b>Flagging</b>	Monday - Friday
	Sadsbury Twp.	<b>SR 2009 (Noble Rd.)</b> Mechanical Patch	 <b>Flagging</b>	Monday & Tuesday
	E. Earl Twp.	<b>Rt. 897 (Springville Rd.)</b> Base Repair	 <b>Flagging</b>	Monday & Tuesday Friday
	W. Earl Twp.	<b>Rt. 222</b> Patching	 <b>Flagging</b>	Tuesday - Thursday
	Strasburg Twp/W. Lampeter Twp.	<b>SR 2030 (Lime Valley Rd.)</b> Chip Seal	 <b>Flagging</b>	Wednesday
	Strasburg Twp.	<b>SR 2029 (Bunker Hill Rd.)</b> Chip Seal	 <b>Flagging</b>	Wednesday
	Strasburg Twp.	<b>SR 2029 (Bunker Hill Rd.)</b> Replace Inlet	 <b>Flagging</b>	Monday - Friday
	Little Britain Twp./Quarryville	<b>Rt. 222 (Robert Fulton Hwy.)</b> Crack Sealing	 <b>Flagging</b>	Monday - Friday
	Eden / Colerain Twp(s).	<b>SR 2015 (Pumping Station Rd.)</b> Chip Seal	 <b>Flagging</b>	Monday & Tuesday
	Providence Twp.	<b>SR 3016 (Fairview Rd.)</b> Chip Seal	 <b>Flagging</b>	Wednesday
	Manor Twp.	<b>SR 3017 (Central Manor Rd.)</b> Crack Sealing	 <b>Flagging</b>	Thursday & Friday
	Manor Twp.	<b>SR 3017 (Central Manor Rd.)</b> Chip Seal	 <b>Flagging</b>	Friday
	Manor Twp.	<b>SR 3036 (Franklin Rd.)</b> Mechanical Patch	 <b>Flagging</b>	Friday

	Municipalities Affected	Location Activity/ Projects	Traffic Control	Days
*** REV No 1	Pequea Twp.	SR 3009 (Rawlinsville Rd.)  Mechanical Patch	 Flagging	Tuesday - Friday
	Martic Twp.	SR 3009 (Susquehannock Dr.)  Chip Seal	 Flagging	Friday
	Martic Twp.	SR 3019 (Red Hill Rd.)  Chip Seal	 Flagging	Thursday

## COUNTY MUNICIPALITIES - ROAD PROJECTS

	Municipalities Affected	Location Activity/Projects	Traffic Control	Dates <u>Start:</u> - <u>Complete:</u>
x	Caernarvon Twp.	Weaverland Rd.  Widening Paving	 Closed	Wednesday & Thursday
x	Manheim Twp.	Erbs Quarry Rd. Olympia St. to Manheim Twp./Warwick Twp. Line And Erbs Quarry Rd. Fruitville Pike to Olympia St.  Road Reconstruction	 Closed to Through Traffic 24hr Closure	09/13/15 to 09/21/15
x	Warwick Twp.	Newport Rd. Clay Rd. to Main St.  Paving Prep.	 Lane Closure Flagging	Wednesday - Friday
x	Warwick Twp	Owl Hill Rd. Pierson Rd. to Cinder Hill Rd.  Paving Prep.	 Lane Closure  Flagging	Wednesday - Friday
x	Brecknock Twp.	Wentzel Rd. Reading Rd. to Bowmansville Rd.  Shoulder Repair Both Sides	 Lane Restriction	Wk. 09/14/15
x	Brecknock Twp.	Clearview Dr. Skyline Dr. to Elsie Ln.  Shoulder Repair Both Side;	 Lane Restriction	Wk. 09/14/15
x	Ephrata Twp.	Overlook Dr.  Repaving	 Temporary Closure	Wk. 09/14/15
x	Manor Twp.	Indian Marker Rd. Highville Rd. to Safe Harbor Rd.  Road Widening	 Daytime Closure	08/24/15 to 09/18/15

## LANCASTER COUNTY OWNED BRIDGE PROJECTS

		Municipalities Affected	Location Activity/Projects	Traffic Control	
	x	E. Donegal Twp.	<b>Drajer Rd.</b> <b>Bridge Over Little Chickies Creek</b>  Deck Replacement	 Closed	Closed 06/22/15 to End of November
	x	E. Earl Twp.	<b>White Oak Rd.</b> <b>Bridge over Conestoga River</b>  Bridge	 Closed	<b>CLOSED</b> UNTIL FURTHER NOTICE
	x	Leacock Twp.	<b>Pequea #2 Bridge</b> <b>Pequea Valley Rd.</b> <b>Bridge over Pequea Creek</b>  Bridge	 Closed	<b>CLOSED</b> UNTIL FURTHER NOTICE
	<b>REV #3</b>	Paradise/Leacock Twp(s).	<b>Osceola Mill Rd.</b> <b>Bridge Over Pequea Creek</b>  Bridge Replacement	<u>OPEN</u>	
	x	Manor Twp.	<b>Creek Rd.</b> <b>Bridge over Little Conestoga Creek</b>  >County has no Plans to Replace Bridge	 Closed	Indefinite
	x	Martic/Conestoga Twp(s).	<b>Loop Rd.</b> <b>Bridge over Pequea Creek</b>  Bridge Repair Evaluation	 Closed	Indefinite
	<b>REV #3</b>	Fulton Twp.	<b>Blackbarren Rd.</b> <b>Bridge over Conawingo Creek</b>  Bridge Repair	 Closed	Indefinite