

## Lancaster County Road Work

### September 07 through September 11






[www.co.lancaster.pa.us/planning](http://www.co.lancaster.pa.us/planning)

Prepared by  
LCPC - Transportation Division


#### Notes:

- >**Headlights: Must be "Turned On" while driving through Construction Areas.**
- >Normal work hours are 7:00am to 3:30pm except where noted.
- >Roads and Streets may be partially or completely closed Mon. through Fri.
- >**Inclement weather** may delay or postpone scheduled work









### PennDOT MAJOR ROAD PROJECTS

	Municipalities Affected	Location Activity/Project	Traffic Control	Est. /Actual Start Date	Est. Comp. Date
	Mt. Joy Boro.	Rt. 772 (Marietta Ave.) Bridge Over Amtrak.  Replace Bridge	 Detour/Closed	April 28	November 2015
	Rapho/ W. & E. Hempfield Twp(s). Salunga & Landisville	Rt. 4020 (Harrisburg Pike) Esbenshade Rd. to Old State Rd.  Curb Cut-Out Base Repair Drainage Improvement Milling Paving Guiderail Updates New Signs	  Flagging/Lane Restriction	03/09/15	August 2015
	Columbia Boro. W. Hempfield Twp.	Rt. 30 (Eight Miles) Susquehanna River to Prospect Rd.  Repair Road Base Remove old Asphalt Pave Roadway	  Flagging Daytime Lane Restriction  9:30pm to 6:00am	03/23/15	Late Oct. 2015

## PennDOT MAJOR ROAD PROJECTS (continued)

	Municipalities Affected	Location Activity/Project	Traffic Control	Est. /Actual Start Date	Est. Comp. Date
	Columbia Boro	<b>Rt. 441 Relocation of Rt. 441 Bypass Locust and Third St.</b>  New Roadway Construction	<b>Caution</b> Watch for Construction Vehicles	<b>May 2014</b>	<b>Fall 2015</b>
e	Upper Leacock/W. Earl/Earl Twp	<b>Rt. 23 (New Holland Pike) Hellers Church Rd. to Intersection of Kinzer Ave.</b>  Curb Cut – Out Base Repair Cross Pipe Installation Drainage Improvement Paving	 Flagging/Lane Restriction	RESTART0 3/09/05	<b>September 2015</b>





## PennDOT MAJOR ROAD PROJECTS (continued)

	Municipalities Affected	Location Activity/Project	Traffic Control	Est. /Actual Start Date	Est. Comp. Date
	Ephrata Boro.	<b>Rt. 272 (South Reading Rd.) Bridge over Cocalico Creek</b>  Bridge Replacement Traffic Signal Modification @ Old Mill Rd. Water Line Relocation Guide Rail Updates	 Detour Following State St. & Old Mill Rd.	<b>05/04/15</b>	<b>Summer 2016</b>
	Denver Boro.	<b>SR 1051 (Main St.) Bridge over Little Cocalico Creek.</b>  Bridge Replacement	 Lane Restriction Traffic Signals	03/09/15	<b>End of October 2015</b>
	Ephrata/Warwick Twp(s).	<b>Rothsville Road Bridge Bridge over Cocalico Creek</b>  Bridge Replacement	 Lane Restriction Traffic Signals	03/17/15	<b>End of October 2015</b>
	E. Earl/Brecknock Twp(s).	<b>Rt. 625 (Reading Rd.) Rt. 23 to Berks Co./Lancaster Co. Line.</b>  Tree Trimming Drainage Base Repair/Milling/Paving New Signs & Pavement Marking	  Flagging/Lane Restriction	03/11/15	<b>End August 2015</b>
>>>>	Salisbury Twp.	<b>Rt. 30 / Rt. 41</b>  Road Construction	 Lane Restriction 6:00pm to 6:00am	May 2015	<b>December 2015</b>
*****	Salisbury Twp	<b>Rt. 30 / Rt. 41 Stage 1, Phase C</b>  <b>Install Barrier on the North Side for 2 Lanes on Rt. 30 Westbound.</b> <b>Install Barrier on the South Side for 1 Lane on Rt. 30 Eastbound</b>	 Lane Restriction	Monday 6:00 PM 08/03/15	
e	W. Lampeter Twp./ Strasburg Twp. Line	<b>Rt. 741 (Village Rd. Bridge Over Pequea Creek)</b>  Bridge Replacement	 Detour/Closed	<b>04/01/2015</b>	<b>End of Year 2015</b>







## PennDOT Maintenance – PROJECTS

	Municipalities Affected	Location Activity/ Projects	Traffic Control	
	W. Hempfield Twp.	<b>Rt. 441 (River Rd.)</b> Crack Sealing	 <b>Flagging</b>	Thursday & Friday
	W. Hempfield Twp.	<b>SR 3036 (Franklin Rd.)</b> Base Repair	 <b>Flagging</b>	Tuesday & Friday
	Manheim Twp.	<b>SR 1014 (Valley Rd.)</b> Shoulder Cleaning	 <b>Flagging</b>	Monday & Tuesday
	Manheim Twp.	<b>Rt. 272 (Oregon Rd.)</b> Shoulder Cleaning	 <b>Flagging</b>	Monday & Tuesday
	Warwick Twp.	<b>SR 1024 (Loop Rd.)</b> Shoulder Cleaning	 <b>Flagging</b>	Monday - Friday
	Elizabeth/Clay/Earl/E & W Earl Twp.	<b>Rt. 322 (28<sup>th</sup> Division Hwy)</b> Crack Sealing	 <b>Flagging</b>	Tuesday - Friday
	W. Cocalico Twp.	<b>SR 1053 (Greenville Rd.)</b> Tree Trimming	 <b>Flagging</b>	Tuesday - Friday
	Adamstown Twp.	<b>SR 1061 (Willow Street)</b> Base Repair	 <b>Flagging</b>	Monday - Friday
	Brecknock Twp.	<b>SR 1046 (Maple Grove Rd.)</b> Paving	 <b>Flagging</b>	Thursday
	Sadsbury Two.	<b>SR 2009 (Noble Rd.)</b> Paving	 <b>Flagging</b>	Friday
	W. Earl Twp.	<b>SR 1013 (Pleasant Valley Rd.)</b> Paving	 <b>Flagging</b>	Wednesday
	Manor Twp.	<b>Rt. 999 (Blue Rock Rd.)</b> Crack Sealing	 <b>Flagging</b>	Tuesday & Wednesday
	Adamstown Borough	<b>SR. 1061 (Willow St.)</b> Base Repair	 <b>Flagging</b>	Tuesday - Friday
	Strasburg Twp.	<b>SR 2029 (Bunker Hill Rd.)</b> Pipe Replacement	 <b>Flagging</b>	Tuesday - Friday
	Little Britain Twp./Quarryville	<b>Rt. 222 (Robert Fulton Hwy.)</b> Crack Sealing	 <b>Flagging</b>	Tuesday - Friday
	Bart/Eden Twp(s).	<b>Rt. 372 (Valley Rd.)</b> Mobile Patching	 <b>Flagging</b>	Tuesday - Friday

## COUNTY MUNICIPALITIES - ROAD PROJECTS

	Municipalities Affected	Location Activity/Projects	Traffic Control	Dates <u>Start:</u> - <u>Complete:</u>
	Caernarvon Twp.	<b>Weaverland Rd.</b> Widening Paving	 Closed	Wednesday- Friday
	Brecknock Twp.	<b>Laurel Rd.</b> <b>Bridge Rd. to Reading Rd.</b> Bridge Repair	 Lane Restriction	08/31/15 to 09/12/15
	Pequea Twp.	<b>Run Valley Rd.</b> <b>Rt. 324 to Silver Mine Rd.</b> Bridge Repair	 Lane Restriction	04/15/15 to 09/15/15
	Manor Twp.	<b>Indian Marker Rd.</b> <b>Highville Rd. to Safe Harbor Rd.</b> Road Widening	 Daytime Closure	08/24/15 to 09/18/15

## LANCASTER COUNTY OWNED BRIDGE PROJECTS

		Municipalities Affected	Location Activity/Projects	Traffic Control	
	x	E. Donegal Twp.	<b>Drajer Rd. Bridge Over Little Chickies Creek</b>  Deck Replacement	 Closed	Closed 06/22/15 to End of November
	x	E. Earl Twp.	<b>White Oak Rd. Bridge over Conestoga River</b>  Bridge	 Closed	<b>CLOSED</b> UNTIL FURTHER NOTICE
	x	Leacock Twp.	<b>Pequea #2 Bridge Pequea Valley Rd. Bridge over Pequea Creek</b>  Bridge	 Closed	<b>CLOSED</b> UNTIL FURTHER NOTICE
	x	Paradise/Leacock Twp(s).	<b>Osceola Mill Rd. Bridge Over Pequea Creek</b>  Bridge Replacement	 Closed	<b>End of 09/30/15</b>
	x	Manor Twp.	<b>Creek Rd. Bridge over Little Conestoga Creek</b>  >County has no Plans to Replace Bridge	 Closed	Indefinite
	x	Martic/Conestoga Twp(s).	<b>Loop Rd. Bridge over Pequea Creek</b>  Bridge Repair Evaluation	 Closed	Indefinite