

REVISION #1

Page 6

Lancaster County Road Work

August 31 through September 04






www.co.lancaster.pa.us/planning

Prepared by
LCPC - Transportation Division


Notes:

- >**Headlights: Must be “Turned On” while driving through Construction Areas.**
- >Normal work hours are 7:00am to 3:30pm except where noted.
- >Roads and Streets may be partially or completely closed Mon. through Fri.
- >**Inclement weather** may delay or postpone scheduled work









PennDOT MAJOR ROAD PROJECTS

	Municipalities Affected	Location Activity/Project	Traffic Control	Est. /Actual Start Date	Est. Comp. Date
	Mt. Joy Boro.	Rt. 772 (Marietta Ave.) Bridge Over Amtrak. Replace Bridge	 Detour/Closed	April 28	November 2015
	Rapho/ W. & E. Hempfield Twp(s). Salunga & Landisville	Rt. 4020 (Harrisburg Pike) Esbenshade Rd. to Old State Rd. Curb Cut-Out Base Repair Drainage Improvement Milling Paving Guiderail Updates New Signs	  Flagging/Lane Restriction	03/09/15	August 2015
	Columbia Boro. W. Hempfield Twp.	Rt. 30 (Eight Miles) Susquehanna River to Prospect Rd. Repair Road Base Remove old Asphalt Pave Roadway	  Flagging Daytime Lane Restriction 9:30pm to 6:00am	03/23/15	Late Oct. 2015



PennDOT MAJOR ROAD PROJECTS (continued)








	Municipalities Affected	Location Activity/Project	Traffic Control	Est. /Actual Start Date	Est. Comp. Date
	Columbia Boro	Rt. 441 Relocation of Rt. 441 Bypass Locust and Third St. New Roadway Construction	Caution Watch for Construction Vehicles	May 2014	Fall 2015
e	Upper Leacock/W. Earl/Earl Twp	Rt. 23 (New Holland Pike) Hellers Church Rd. to Intersection of Kinzer Ave. Curb Cut – Out Base Repair Cross Pipe Installation Drainage Improvement Paving	 Flagging/Lane Restriction	RESTART0 3/09/05	September 2015

PennDOT MAJOR ROAD PROJECTS (continued)








	Municipalities Affected	Location Activity/Project	Traffic Control	Est. /Actual Start Date	Est. Comp. Date
	Ephrata Boro.	Rt. 272 (South Reading Rd.) Bridge over Cocalico Creek Bridge Replacement Traffic Signal Modification @ Old Mill Rd. Water Line Relocation Guide Rail Updates	 Detour Following State St. & Old Mill Rd.	05/04/15	Summer 2016
	Denver Boro.	SR 1051 (Main St.) Bridge over Little Cocalico Creek. Bridge Replacement	 Lane Restriction Traffic Signals	03/09/15	End of October 2015
	Ephrata/Warwick Twp(s).	Rothsville Road Bridge Bridge over Cocalico Creek Bridge Replacement	 Lane Restriction Traffic Signals	03/17/15	End of October 2015
	E. Earl/Brecknock Twp(s).	Rt. 625 (Reading Rd.) Rt. 23 to Berks Co./Lancaster Co. Line. Tree Trimming Drainage Base Repair/Milling/Paving New Signs & Pavement Marking	  Flagging/Lane Restriction	03/11/15	End August 2015
>>>>	Salisbury Twp.	Rt. 30 / Rt. 41 Road Construction	 Lane Restriction 6:00pm to 6:00am	May 2015	December 2015
*****	Salisbury Twp	Rt. 30 / Rt. 41 Stage 1, Phase C Install Barrier on the North Side for 2 Lanes on Rt. 30 Westbound. Install Barrier on the South Side for 1 Lane on Rt. 30 Eastbound	 Lane Restriction	Monday 6:00 PM 08/03/15	
e	W. Lampeter Twp./ Strasburg Twp. Line	Rt. 741 (Village Rd. Bridge Over Pequea Creek) Bridge Replacement	 Detour/Closed	04/01/2015	End of Year 2015

PennDOT Maintenance – PROJECTS







		Municipalities Affected	Location Activity/ Projects	Traffic Control	
	x	Clay Twp.	SR 1035 (Kleinfeltersville Rd) Drainage	 Flagging	Monday - Friday
	x	W. Hempfield Twp.	SR 3036 (Franklin Rd.) Paving Notches	 Flagging	Thursday & Friday
	x	Warwick/Elizabeth Twp(s).	SR 1037 (Speedwell Forge Rd.) Shoulder Cleaning	 Flagging	Monday - Friday
	x	Warwick/Elizabeth Twp(s).	SR 1024 (Lexington Rd.) Shoulder Cleaning	 Flagging	Monday - Friday
	x	W. Cocalico Twp.	SR 1053 (Peartown Rd.) Tree Trimming	 Flagging	Monday - Friday
	x	Brecknock Twp..	Rt. 897 (Swartzville Rd.) Crack Sealing	 Flagging	Monday - Friday
	x	Adamstown Twp.	SR 1061 (Willow Street) Base Repair	 Flagging	Monday - Friday
	x	Brecknock Twp.	SR 1042 (Lauschtown Rd.) Drainage	 Flagging	Monday - Friday
	x	Brecknock Twp.	SR 1046 (Maple Grove Rd.) Drainage	 Flagging	Monday - Friday
	x	Brecknock Twp.	Rt. 897 (Swartzville Rd.) Crack Sealing	 Flagging	Monday - Friday
	x	Ephrata Twp.	SR 1013 (Pleasant Valley Rd.) Prep for Mechanical Patch	 Flagging	Monday - Friday
	x	Warwick Twp.	SR 1024 (Loop Rd.) Prep for Mechanical Patch	 Flagging	Monday - Friday
	x	E. Lampeter Twp.	SR 1003 (Horseshoe Rd.) Spay Patching	 Flagging	Monday
	x	Paradise Twp.	SR 2035 (Belmont Rd.) Boom Mowing	 Flagging	Monday - Friday
	x	Earl/East Earl Twp(s).	Rt. 322 (28 th Division Highway) Crack Sealing	 Flagging	Monday - Friday
	x	Manor Twp.	Rt. 999 (Blue Rock Rd.) Crack Sealing	 Flagging	Wednesday - Friday

	x	Conestoga Twp.	SR 3030 (Conestoga Boulevard) Pipe Replacement	 Detour	Monday - Friday	
	x	Bart Twp.	Rt. 896 (Georgetown Rd.) Spray Patching	 Flagging	Tuesday & Wednesday	
	x	Drumore Twp.	Rt. 372 (Holtwood Rd.) Crack Sealing	 Flagging	Monday & Tuesday	
	x	Pequea Twp.	SR 3009 (Rawlinsville Rd.) Paving Notches	 Flagging	Monday - Wednesday	
	x	Strasburg Twp.	SR 2029 (Bunker Hill Rd.) Pipe Replacement	 Flagging	Monday - Thursday	
	x	Fulton/E. Drumore Twp(s).	Rt. 222 (Robert Fulton Hwy.) Crack Sealing	 Flagging	Monday - Friday	
	x	Bart/Eden Twp(s).	Rt. 372 (Valley Rd.) Spray Patching	 Flagging	Thursday & Friday	

COUNTY MUNICIPALITIES - ROAD PROJECTS

		Municipalities Affected	Location Activity/Projects	Traffic Control	Dates <u>Start:</u> - <u>Complete:</u>
	x	Rapho Twp.	Mastersonville Rd. N. Colebrook Rd. to Shumaker Rd. Bank Grading	 Daytime Closure Detour	08/31/15 to 09/03/15
REV #1	x	Warwick Twp.	Rothsville Station Rd. Newport Rd. to Millway Rd. Water Line Installation	 Closed	Monday - Friday
	x	Caernarvon Twp.	Morgantown Rd. Construction	Project Delayed	
	x	Brecknock Twp.	Laurel Rd. Bridge Rd. to Reading Rd. Bridge Repair	 Lane Restriction	08/31/15 to 09/12/15
	x	Lancaster Twp.	Hamilton Hillcrest Rd. to Valley Rd. Paving	 Closed  Flagging	Monday - Thursday
	x	Pequea Twp.	Run Valley Rd. Rt. 324 to Silver Mine Rd. Bridge Repair	 Lane Restriction	04/15/15 to 09/15/15
	x	Manor Twp.	Indian Marker Rd. Highville Rd. to Safe Harbor Rd. Road Widening	 Daytime Closure	08/24/15 to 09/18/15

LANCASTER COUNTY OWNED BRIDGE PROJECTS

		Municipalities Affected	Location Activity/Projects	Traffic Control	
	x	E. Donegal Twp.	Drajer Rd. Bridge Over Little Chickies Creek Deck Replacement	 Closed	Closed 06/22/15 to End of November
	x	E. Earl Twp.	White Oak Rd. Bridge over Conestoga River Bridge	 Closed	CLOSED UNTIL FURTHER NOTICE
	x	Leacock Twp.	Pequea #2 Bridge Pequea Valley Rd. Bridge over Pequea Creek Bridge	 Closed	CLOSED UNTIL FURTHER NOTICE
	x	Paradise/Leacock Twp(s).	Osceola Mill Rd. Bridge Over Pequea Creek Bridge Replacement	 Closed	End of 09/30/15
	x	Manor Twp.	Creek Rd. Bridge over Little Conestoga Creek >County has no Plans to Replace Bridge	 Closed	Indefinite
	x	Martic/Conestoga Twp(s).	Loop Rd. Bridge over Pequea Creek Bridge Repair Evaluation	 Closed	Indefinite