

## Lancaster County Road Work

### August 24 through August 28






[www.co.lancaster.pa.us/planning](http://www.co.lancaster.pa.us/planning)

Prepared by  
LCPC - Transportation Division


#### Notes:

- >**Headlights: Must be “Turned On” while driving through Construction Areas.**
- >Normal work hours are 7:00am to 3:30pm except where noted.
- >Roads and Streets may be partially or completely closed Mon. through Fri.
- >**Inclement weather** may delay or postpone scheduled work









### PennDOT MAJOR ROAD PROJECTS

	Municipalities Affected	Location Activity/Project	Traffic Control	Est. /Actual Start Date	Est. Comp. Date
	Mt. Joy Boro.	Rt. 772 (Marietta Ave.) Bridge Over Amtrak.  Replace Bridge	 Detour/Closed	April 28	November 2015
	Rapho/ W. & E. Hempfield Twp(s). Salunga & Landisville	Rt. 4020 (Harrisburg Pike) Esbenshade Rd. to Old State Rd.  Curb Cut-Out Base Repair Drainage Improvement Milling Paving Guiderail Updates New Signs	  Flagging/Lane Restriction	03/09/15	August 2015
	Columbia Boro. W. Hempfield Twp.	Rt. 30 (Eight Miles) Susquehanna River to Prospect Rd.  Repair Road Base Remove old Asphalt Pave Roadway	  Flagging Daytime Lane Restriction  9:30pm to 6:00am	03/23/15	Late Oct. 2015














## PennDOT MAJOR ROAD PROJECTS (continued)

	Municipalities Affected	Location Activity/Project	Traffic Control	Est. /Actual Start Date	Est. Comp. Date
	Columbia Boro	<b>Rt. 441 Relocation of Rt. 441 Bypass Locust and Third St.</b> New Roadway Construction	<b>Caution</b> Watch for Construction Vehicles	<b>May 2014</b>	<b>Fall 2015</b>
e	Upper Leacock/W. Earl/Earl Twp	<b>Rt. 23 (New Holland Pike) Hellers Church Rd. to Intersection of Kinzer Ave.</b>  Curb Cut – Out Base Repair Cross Pipe Installation Drainage Improvement Paving	 Flagging/Lane Restriction	RESTART0 3/09/05	<b>September 2015</b>






## PennDOT MAJOR ROAD PROJECTS (continued)

	Municipalities Affected	Location Activity/Project	Traffic Control	Est. /Actual Start Date	Est. Comp. Date
	Ephrata Boro.	<b>Rt. 272 (South Reading Rd.) Bridge over Cocalico Creek</b>  Bridge Replacement Traffic Signal Modification @ Old Mill Rd. Water Line Relocation Guide Rail Updates	 Detour Following State St. & Old Mill Rd.	<b>05/04/15</b>	<b>Summer 2016</b>
	Denver Boro.	<b>SR 1051 (Main St.) Bridge over Little Cocalico Creek.</b>  Bridge Replacement	 Lane Restriction Traffic Signals	03/09/15	<b>End of October 2015</b>
	Ephrata/Warwick Twp(s).	<b>Rothsville Road Bridge Bridge over Cocalico Creek</b>  Bridge Replacement	 Lane Restriction Traffic Signals	03/17/15	<b>End of October 2015</b>
	E. Earl/Brecknock Twp(s).	<b>Rt. 625 (Reading Rd.) Rt. 23 to Berks Co./Lancaster Co. Line.</b>  Tree Trimming Drainage Base Repair/Milling/Paving New Signs & Pavement Marking	  Flagging/Lane Restriction	03/11/15	<b>End August 2015</b>
>>>>	Salisbury Twp.	<b>Rt. 30 / Rt. 41</b>  Road Construction	 Lane Restriction 6:00pm to 6:00am	May 2015	<b>December 2015</b>
*****	Salisbury Twp	<b>Rt. 30 / Rt. 41 Stage 1, Phase C</b>  <b>Install Barrier on the North Side for 2 Lanes on Rt. 30 Westbound.</b> <b>Install Barrier on the South Side for 1 Lane on Rt. 30 Eastbound</b>	 Lane Restriction	Monday 6:00 PM 08/03/15	
e	W. Lampeter Twp./ Strasburg Twp. Line	<b>Rt. 741 (Village Rd. Bridge Over Pequea Creek)</b>  Bridge Replacement	 Detour/Closed	<b>04/01/2015</b>	<b>End of Year 2015</b>







## PennDOT Maintenance – PROJECTS

	Municipalities Affected	Location Activity/ Projects	Traffic Control	
	Mt. Joy Twp.	<b>Rt. 241 (Mount Gretna Rd.)</b> Paving	 <b>Flagging</b>	Monday - Friday
	Penn/Warwick Twp(s).	<b>SR 1037 (Speedwell Forge)</b> Shoulder Cutting	 <b>Flagging</b>	Monday - Friday
	East & West Cocalico Twp(s).	<b>SR 1055 (Reinholds Rd.)</b> Back-Up @ Seal Paving	 <b>Flagging</b>	Monday & Tuesday
	E. Cocalico/Brecknock Twp(s).	<b>Rt. 897 (Swartzville Rd.)</b> Crack Sealing	 <b>Flagging</b>	Monday - Friday
	Adamstown Twp.	<b>SR 1061 (Willow Street)</b> Base Repair	 <b>Flagging</b>	Tuesday - Friday
	W. Lampeter Twp.	<b>SR 2039 (Gypsy Hill Rd.)</b> Shoulder Back-Up	 <b>Flagging</b>	Thursday & Friday
	Earl Twp.	<b>SR 1011 (New Holland Rd.)</b> Pipe Replacement	 <b>Flagging</b>	Monday - Wednesday
	Earl/East Earl Twp(s).	<b>Rt. 322 (28<sup>th</sup> Division Highway)</b> Crack Sealing	 <b>Flagging</b>	Monday - Friday
	Sadsbury/Salisbury Twp(s).	<b>SR 2028 (Strasburg Rd.)</b> Shoulder Back-Up	 <b>Flagging</b>	Monday - Wednesday
	Conestoga Twp.	<b>SR 3030 (Conestoga Boulevard )</b> Pipe Replacement	 <b>Closed</b>	Monday - Friday
	Martic Twp.	<b>SR 3017 (River Rd.)</b> Mobile Patching	 <b>Flagging</b>	Monday - Friday
	Martic Twp.	<b>Rt. 372 (Holtwood Rd.)</b> Crack Sealing	 <b>Flagging</b>	Monday - Friday
	Fulton/E. Drumore Twp(s).	<b>Rt. 222 (Robert Fulton Hwy.)</b> Crack Sealing	 <b>Flagging</b>	Monday - Friday
	Little Britain Twp.	<b>SR 2002 (Kirks Mill Rd.)</b> <b>OFF ROAD WORK</b> Build Deck Forms	<b>XXXXXX</b>	Monday - Friday

## COUNTY MUNICIPALITIES - ROAD PROJECTS

	Municipalities Affected	Location Activity/Projects	Traffic Control	Dates <u>Start:</u> - <u>Complete:</u>
	New Holland Boro.	Various Boro. Streets Patching	Minimal Flagging  Flagging	Wk. 08/24/15
	Caernarvon Twp.	Morgantown Rd. Construction	Delayed	
	Brecknock Twp.	Various Township Roads Mowing	USE CAUTION	08/26/15 to 08/28/15
x	Salisbury Twp.	Spring Garden Rd. Rt. 340 to Martin Rd. Bridge Replacement	 Closed	07 /13/15 to 08/24/15
	Pequea Twp.	Run Valley Rd. Rt. 324 to Silver Mine Rd. Bridge Repair	 Lane Restriction	04/15/15 to 09/15/15
	Manor Twp.	Indian Marker Rd. Highville Rd. to Safe Harbor Rd. Road Widening	 Daytime Closure	08/24/15 to 09/18/15
	Eden Twp.	Dry Wells Rd. Hess Rd. to Pumping Station Rd. Paving	 Flagging	Wk. 08/24/15

## LANCASTER COUNTY OWNED BRIDGE PROJECTS

		Municipalities Affected	Location Activity/Projects	Traffic Control	
	x	E. Donegal Twp.	<b>Drajer Rd.</b> <b>Bridge Over Little Chickies Creek</b>  Deck Replacement	 Closed	Closed 06/22/15 to End of November
	x	E. Earl Twp.	<b>White Oak Rd.</b> <b>Bridge over Conestoga River</b>  Bridge	 Closed	<b>CLOSED</b> UNTIL FURTHER NOTICE
	<b>x</b>	Leacock Twp.	<b>Pequea #2 Bridge</b> <b>Pequea Valley Rd.</b> <b>Bridge over Pequea Creek</b>  Bridge	 Closed	<b>CLOSED</b> UNTIL FURTHER NOTICE
	x	Paradise/Leacock Twp(s).	<b>Osceola Mill Rd.</b> <b>Bridge Over Pequea Creek</b>  Bridge Replacement	 Closed	<b>End of</b> <b>09/30/15</b>
	x	Manor Twp.	<b>Creek Rd.</b> <b>Bridge over Little Conestoga Creek</b>  >County has no Plans to Replace Bridge	 Closed	Indefinite
	x	Martic/Conestoga Twp(s).	<b>Loop Rd.</b> <b>Bridge over Pequea Creek</b>  Bridge Repair Evaluation	 Closed	Indefinite