

07/28/15 REVISION 1

Lancaster County Road Work July 27 through August 01







www.co.lancaster.pa.us/planning

Prepared by
LCPC - Transportation Division


Notes:

- >**Headlights: Must be "Turned On" while driving through Construction Areas.**
- >Normal work hours are 7:00am to 3:30pm except where noted.
- >Roads and Streets may be partially or completely closed Mon. through Fri.
- >**Inclement weather** may delay or postpone scheduled work









PennDOT MAJOR ROAD PROJECTS

	Municipalities Affected	Location Activity/Project	Traffic Control	Est. /Actual Start Date	Est. Comp. Date
>>>> 07/28 REV1	Mt. Joy Boro.	Rt. 772 (Marietta Ave.) Bridge Over Amtrak. Replace Bridge	 Detour/Closed	April 28	November 2015
		Rt. 772 Extend Closing Amtrak Crossing to Intersection of Marietta Ave. and Sassafras Alley	 Detour/Closed Extended	Friday 07/ 31/1 5	Monday 08/03/15
	Rapho/ W. & E. Hempfield Twp(s). Salunga & Landisville	Rt. 4020 (Harrisburg Pike) Esbensshade Rd. to Old State Rd. Curb Cut-Out Base Repair Drainage Improvement Milling Paving Guiderail Updates New Signs	  Flagging/Lane Restriction	03/09/15	August 2015
	Columbia Boro. W. Hempfield Twp.	Rt. 30 (Eight Miles) Susquehanna River to Prospect Rd. Repair Road Base Remove old Asphalt Pave Roadway	  Flagging Daytime Lane Restriction 9:30pm to 6:00am	03/23/15	Late Oct. 2015

















PennDOT MAJOR ROAD PROJECTS (continued)

		Municipalities Affected	Location Activity/Project	Traffic Control	Est. /Actual Start Date	Est. Comp. Date
		Columbia Boro	Rt. 441 Relocation of Rt. 441 Bypass Locust and Third St. New Roadway Construction	Caution Watch for Construction Vehicles	May 2014	Fall 2015
	e	Upper Leacock/W. Earl/Earl Twp	Rt. 23 (New Holland Pike) Hellers Church Rd. to Intersection of Kinzer Ave. Curb Cut – Out Base Repair Cross Pipe Installation Drainage Improvement Paving	 Flagging/Lane Restriction	RESTART0 3/09/05	September 2015







PennDOT MAJOR ROAD PROJECTS (continued)

	Municipalities Affected	Location Activity/Project	Traffic Control	Est. /Actual Start Date	Est. Comp. Date
	Ephrata Boro.	Rt. 272 (South Reading Rd.) Bridge over Cocalico Creek Bridge Replacement Traffic Signal Modification @ Old Mill Rd. Water Line Relocation Guide Rail Updates	 Detour Following State St. & Old Mill Rd.	05/04/15	Summer 2016
	Denver Boro.	SR 1051 (Main St.) Bridge over Little Cocalico Creek. Bridge Replacement	 Lane Restriction Traffic Signals	03/09/15	End of October 2015
	Ephrata/Warwick Twp(s).	Rothsville Road Bridge Bridge over Cocalico Creek Bridge Replacement	 Lane Restriction Traffic Signals	03/17/15	End of October 2015
	E. Earl/Brecknock Twp(s).	Rt. 625 (Reading Rd.) Rt. 23 to Berks Co./Lancaster Co. Line. Tree Trimming Drainage Base Repair/Milling/Paving New Signs & Pavement Marking	  Flagging/Lane Restriction	03/11/15	End August 2015
>>>>	Salisbury Twp.	Rt. 30 / Rt. 41 Road Construction	 Lane Restriction 6:00pm to 6:00am	May 2015	December 2015
>>>> 07/28 REV1	Salisbury Twp	Rt. 30 / Rt. 41 Stage 1, Phase C Install Barrier on the North Side for 2 Lanes on Rt. 30 Westbound. Install Barrier on the South Side for 1 Lane on Rt. 30 Eastbound	 Lane Restriction	Monday 6:00 PM 08/03/15	
e	W. Lampeter Twp./ Strasburg Twp. Line	Rt. 741 (Village Rd. Bridge Over Pequea Creek) Bridge Replacement	 Detour/Closed	04/01/2015	End of Year 2015







PennDOT Maintenance – PROJECTS

	Municipalities Affected	Location Activity/ Projects	Traffic Control	
	Conoy Twp.	SR 4008 (Turnpike Rd.) Prep for Paving	 Flagging	Monday - Friday
	Penn Twp./Elizabeth Twp.	SR 4007 (Brubaker Valley Rd.) Crack Sealing	 Flagging	Monday - Friday
	Elizabeth Twp./Clay Twp.	Rt. 322 (28th Division Highway) Shoulder Cutting	 Flagging	Monday - Friday
	Sadsbury Twp.	SR. 2028 (Strasburg Rd.) Pipe Replacement	 Road Closure	Monday - Friday
	Paradise Twp.	SR 2035 (Belmont Rd.) Shoulder Work	 Flagging	Monday - Friday
	Martic Twp.	SR 3009 (Susquehanna Rd.) Base Repair	 Flagging	Thursday & Friday
	Martic Twp.	Rt. 372 (Holtwood Rd.) Crack Sealing	 Flagging	Monday - Friday
	Martic Twp. & Providence Twp.	SR 3018 (Martic Heights Drive) Paving	 Flagging	Monday - Thursday
	Providence Twp.	SR 3016 (Fairview Rd.) Base Repair	 Flagging	Wednesday
	E. Earl Twp./Caernarvon Twp	SR 1044 (Union Grove Rd.) Crack Sealing	 Flagging	Monday - Friday
	E. Drumore Twp.	SR 3010 (Scotland Rd.) Pipe Flushing	 Flagging	Monday - Friday
	Strasburg Twp.	SR 2029 (Bunker Hill Rd.) Base Repair	 Flagging	Monday
	W. Lampeter Twp.	SR 2039 (Gypsy Hill Rd.) Paving Prep.	 Flagging	Monday - Friday
	W. Lampeter Twp.	SR 2039 (Gypsy Hill Rd.) Paving	 Flagging	Friday
	Pequea Twp.	SR 3026 (Baumgardner Rd.) Paving	 Flagging	Wednesday - Friday
	Little Britain Twp.	Rt. 272 (Nottingham Rd.) Base Repair	 Flagging	Tuesday

COUNTY MUNICIPALITIES - ROAD PROJECTS

	Municipalities Affected	Location Activity/Projects	Traffic Control	Dates <u>Start:</u> - <u>Complete:</u>
	Brecknock Twp.	Horning Rd. Nassau Drive to Maple Grove Digging Out Soft Areas Over Sewer Trench	 Flagging   Lane Restriction Clouser	07/29/15 to 07/30/15
	Salisbury Twp.	Spring Garden Rd. Rt. 340 to Martin Rd. Bridge Replacement	 Closed	07 /13/15 to 08/07/15
	Pequea Twp.	Run Valley Rd. Rt. 324 to Silver Mine Rd. Bridge Repair	 Lane Restriction	04/15/15 to 09/15/15
	Manor Twp.	Forrey Rd. Rohrer Rd. to Habecker Rd. Paving	 Daytime Closure	07/27/15 to 08/17/15

LANCASTER COUNTY OWNED BRIDGE PROJECTS

	Municipalities Affected	Location Activity/Projects	Traffic Control	
	E. Donegal Twp.	Drajer Rd. Bridge Over Little Chickies Creek Deck Replacement	 Closed	Closed 06/22/15 to End of November
	E. Earl Twp.	White Oak Rd. Bridge over Conestoga River Bridge	 Closed	CLOSED UNTIL FURTHER NOTICE
	Leacock Twp.	Pequea #2 Bridge Pequea Valley Rd. Bridge over Pequea Creek Bridge	 Closed	CLOSED UNTIL FURTHER NOTICE
	Paradise/Leacock Twp(s).	Osceola Mill Rd. Bridge Over Pequea Creek Bridge Replacement	 Closed	End of August 2015
	Manor Twp.	Creek Rd. Bridge over Little Conestoga Creek >County has no Plans to Replace Bridge	 Closed	Indefinite
	Martic/Conestoga Twp(s).	Loop Rd. Bridge over Pequea Creek Bridge Repair Evaluation	 Closed	Indefinite