

Lancaster County Road Work

July 13 through July 17


www.co.lancaster.pa.us/planning

Prepared by
LCPC - Transportation Division






Notes:

- >**Headlights: Must be "Turned On" while driving through Construction Areas.**
- >Normal work hours are 7:00am to 3:30pm except where noted.
- >Roads and Streets may be partially or completely closed Mon. through Fri.
- >**Inclement weather** may delay or postpone scheduled work


Amtrak Bridges

	Municipalities Affected	Location Activity/Project	Traffic Control	Est. /Actual Start Date	Est. Comp. Date
	Lancaster City	Marshall St. & Plum St. Amtrak Bridge Work	 Detour/Closed	06/08/15	07/19/15 Sunday








PennDOT MAJOR ROAD PROJECTS

	Municipalities Affected	Location Activity/Project	Traffic Control	Est. /Actual Start Date	Est. Comp. Date
	Mt. Joy Boro.	Rt. 772 (Marietta Ave.) Bridge Over Amtrak. Replace Bridge	 Detour/Closed	April 28	November 2015
	Rapho/ W. & E. Hempfield Twp(s). Salunga & Landisville	Rt. 4020 (Harrisburg Pike) Esbenshade Rd. to Old State Rd. Curb Cut-Out Base Repair Drainage Improvement Milling Paving Guiderail Updates New Signs	  Flagging/Lane Restriction	03/09/15	August 2015
	Columbia Boro. W. Hempfield Twp.	Rt. 30 (Eight Miles) Susquehanna River to Prospect Rd. Repair Road Base Remove old Asphalt Pave Roadway	  Flagging Daytime Lane Restriction 9:30pm to 6:00am	03/23/15	Late Oct. 2015
















PennDOT MAJOR ROAD PROJECTS (continued)

	Municipalities Affected	Location Activity/Project	Traffic Control	Est. /Actual Start Date	Est. Comp. Date
	Columbia Boro	Rt. 441 Relocation of Rt. 441 Bypass Locust and Third St. New Roadway Construction	Caution Watch for Construction Vehicles	May 2014	Fall 2015
e	Upper Leacock/W. Earl/Earl Twp	Rt. 23 (New Holland Pike) Hellers Church Rd. to Intersection of Kinzer Ave. Curb Cut – Out Base Repair Cross Pipe Installation Drainage Improvement Paving	 Flagging/Lane Restriction	RESTART0 3/09/05	September 2015






PennDOT MAJOR ROAD PROJECTS (continued)

	Municipalities Affected	Location Activity/Project	Traffic Control	Est. /Actual Start Date	Est. Comp. Date
	Ephrata Boro.	Rt. 272 (South Reading Rd.) Bridge over Cocalico Creek Bridge Replacement Traffic Signal Modification @ Old Mill Rd. Water Line Relocation Guide Rail Updates	 Detour Following State St. & Old Mill Rd.	05/04/15	Summer 2016
	Denver Boro.	SR 1051 (Main St.) Bridge over Little Cocalico Creek. Bridge Replacement	 Lane Restriction Traffic Signals	03/09/15	End of October 2015
	Ephrata/Warwick Twp(s).	Rothsville Road Bridge Bridge over Cocalico Creek Bridge Replacement	 Lane Restriction Traffic Signals	03/17/15	End of October 2015
	E. Earl/Brecknock Twp(s).	Rt. 625 (Reading Rd.) Rt. 23 to Berks Co./Lancaster Co. Line. Tree Trimming Drainage Base Repair/Milling/Paving New Signs & Pavement Marking	  Flagger/Lane Restriction	03/11/15	End August 2015
	Salisbury Twp.	Rt. 30 / Rt. 41 Road Construction	 Lane Restriction 6:00pm to 6:00am	May 2015	December 2015
e	W. Lampeter Twp./ Strasburg Twp. Line	Rt. 741 (Village Rd. Bridge Over Pequea Creek) Bridge Replacement	 Detour/Closed	04/01/2015	End of Year 2015







PennDOT Maintenance – PROJECTS

	Municipalities Affected	Location Activity/ Projects	Traffic Control	
	Mt. Joy Twp.	Rt. 241 (Mount Gretna Rd.) Pipe Replacement	 Detour	Monday - Friday
	Mt. Joy Twp.	SR 4008 (Elizabethtown Rd.) Crack Sealing	 Flagging	Monday - Friday
	E. & W. Cocalico Twp.	SR 1055 (Reinholds Rd.) Paving Prep	 Flagging	Monday - Friday
	Brecknock Twp.	SR 1044 (Union Grove Rd.) Shoulder Cutting	 Flagging	Monday - Wednesday
	Brecknock Twp.	SR 1048 (Center Church Rd.) Shoulder Cutting	 Flagging	Wednesday - Friday
	Sadsbury Twp.	SR. 2028 (Strasburg Rd.) Paving Prep	 Flagging	Monday - Friday
	Paradise Twp.	Rt. 741 (Strasburg Rd.) Crack Sealing	 Flagging	Monday - Friday
	Manor Twp.	SR 3026 (Baumgardner Rd.) Inlets	 Flagging	Monday - Friday
	Martic Twp.	SR 3017 (River Rd. & Tucquan Creek) Bridge Deck Replacement	 Road Closure	Monday - Friday
	Martic Twp.	SR 3018 (Martic Heights Rd.) Sweeping	 Flagging	Monday - Friday
	Martic/Providence Twp(s).	SR 3018 (Martic Heights Rd.) Paving	 Flagging	Wednesday - Friday
	Martic Twp.	Rt. 372 (Holtwood Rd.) Crack Sealing	 Flagging	Monday - Wednesday
	E. Drumore Twp.	SR 3010 (Scotland Rd.) Paving	 Flagging	Monday & Tuesday
	E. Drumore Twp.	SR 3010 (Scotland Rd.) Driveway Adjustment	 Flagging	Thursday & Friday
	Manor Twp.	SR 3026 (Baumgardner Road) Inlets	 Flagging	Monday - Friday

COUNTY MUNICIPALITIES - ROAD PROJECTS

	Municipalities Affected	Location Activity/Projects	Traffic Control	Dates <u>Start:</u> - <u>Complete:</u>
	Brecknock Twp.	Kramer Mill Rd. Muddy Creek Rd. to Fivepointville Rd. Rutt Fill	USE CAUTION IN WORK AREA	07/10/15 OR 07/13/15 Weather Dependent
	Millersville Boro.	W. Frederick St. S. Duke St. to S. Prince St. Reconstruct Roadway --Sewer, Water, & Storm Water --Curbs and Side Walks	 Detour/Closed	04/20/15 to 08/07/15
	Providence Twp.	Snyder Hollow Rd. Schoolhouse Rd. to Miller Rd. Culvert Replacement	 Daytime Closure	07/13/15 & 07/14/15
	Salisbury Twp.	Spring Garden Rd. Rt. 340 to Martin Rd. Bridge Replacement	 Closed	07/13/15 to 08/07/15
	Pequea Twp.	Run Valley Rd. Rt. 324 to Silver Mine Rd. Bridge Repair	 Lane Restriction	04/15/15 to 09/15/15
	Manor Twp.	Ironstone Ridge Rd. Old Blue Rock Rd. to Charlestown Rd. Milling	 Daytime Closure	07/16/15 to 07/17/15
	Eden Twp.	Various Township Roads Mowing Road Banks	USE CAUTION IN AREA	Week. 07/13/15

LANCASTER COUNTY OWNED BRIDGE PROJECTS

	Municipalities Affected	Location Activity/Projects	Traffic Control	
	E. Donegal Twp.	Drajer Rd. Bridge Over Little Chickies Creek Deck Replacement	 Closed	Closed 06/22/15 to End of November
	E. Earl Twp.	White Oak Rd. Bridge over Conestoga River Bridge	 Closed	CLOSED UNTIL FURTHER NOTICE
	Leacock Twp.	Pequea #2 Bridge Pequea Valley Rd. Bridge over Pequea Creek Bridge	 Closed	CLOSED UNTIL FURTHER NOTICE
	Paradise/Leacock Twp(s).	Osceola Mill Rd. Bridge Over Pequea Creek Bridge Replacement	 Closed	End of August 2015
	Manor Twp.	Creek Rd. Bridge over Little Conestoga Creek >County has no Plans to Replace Bridge	 Closed	Indefinite
	Martic/Conestoga Twp(s).	Loop Rd. Bridge over Pequea Creek Bridge Repair Evaluation	 Closed	Indefinite