

Lancaster County Road Work

July 06 through July 10


www.co.lancaster.pa.us/planning

Prepared by
LCPC - Transportation Division






Notes:

- >**Headlights: Must be “Turned On” while driving through Construction Areas.**
- >Normal work hours are 7:00am to 3:30pm except where noted.
- >Roads and Streets may be partially or completely closed Mon. through Fri.
- >**Inclement weather** may delay or postpone scheduled work


Amtrak Bridges

| | Municipalities Affected | Location Activity/Project | Traffic Control | Est. /Actual Start Date | Est. Comp. Date |
|--|-------------------------|---|--|-------------------------|--------------------|
| | Lancaster City | Marshall St. & Plum St. Amtrak Bridge Work |  Detour/Closed | 06/08/15 | 07/19/15 Sunday |










PennDOT MAJOR ROAD PROJECTS

| | Municipalities Affected | Location Activity/Project | Traffic Control | Est. /Actual Start Date | Est. Comp. Date |
|--|--|--|---|-------------------------|-------------------|
| | Mt. Joy Boro. | Rt. 772 (Marietta Ave.) Bridge Over Amtrak. Replace Bridge |  Detour/Closed | April 28 | November 2015 |
| | Rapho/ W. & E. Hempfield Twp(s). Salunga & Landisville | Rt. 4020 (Harrisburg Pike) Esbenshade Rd. to Old State Rd. Curb Cut-Out Base Repair Drainage Improvement Milling Paving Guiderail Updates New Signs |   Flagging/Lane Restriction | 03/09/15 | August 2015 |
| | Columbia Boro. W. Hempfield Twp. | Rt. 30 (Eight Miles) Susquehanna River to Prospect Rd. Repair Road Base Remove old Asphalt Pave Roadway |   Flagging Daytime Lane Restriction 9:30pm to 6:00am | 03/23/15 | Late Oct. 2015 |

PennDOT MAJOR ROAD PROJECTS (continued)

| | Municipalities Affected | Location Activity/Project | Traffic Control | Est. /Actual Start Date | Est. Comp. Date |
|---|--------------------------------|--|--|-------------------------|-----------------------|
| | Columbia Boro | Rt. 441 Relocation of Rt. 441 Bypass Locust and Third St. New Roadway Construction | Caution Watch for Construction Vehicles | May 2014 | Fall 2015 |
| e | Upper Leacock/W. Earl/Earl Twp | Rt. 23 (New Holland Pike) Hellers Church Rd. to Intersection of Kinzer Ave. Curb Cut – Out Base Repair Cross Pipe Installation Drainage Improvement Paving |  Flagging/Lane Restriction | RESTART 03/09/05 | September 2015 |







PennDOT MAJOR ROAD PROJECTS (continued)

| | Municipalities Affected | Location Activity/Project | Traffic Control | Est. /Actual Start Date | Est. Comp. Date |
|---|--|--|--|-------------------------|--------------------------------|
| | Ephrata Boro. | Rt. 272 (South Reading Rd.) Bridge over Cocalico Creek Bridge Replacement Traffic Signal Modification @ Old Mill Rd. Water Line Relocation Guide Rail Updates |  Detour Following State St. & Old Mill Rd. | 05/04/15 | Summer 2016 |
| | Denver Boro. | SR 1051 (Main St.) Bridge over Little Cocalico Creek. Bridge Replacement |  Lane Restriction Traffic Signals | 03/09/15 | End of October 2015 |
| | Ephrata/Warwick Twp(s). | Rothsville Road Bridge Bridge over Cocalico Creek Bridge Replacement |  Lane Restriction Traffic Signals | 03/17/15 | End of October 2015 |
| | E. Earl/Brecknock Twp(s). | Rt. 625 (Reading Rd.) Rt. 23 to Berks Co./Lancaster Co. Line. Tree Trimming Drainage Base Repair/Milling/Paving New Signs & Pavement Marking |   Flagging/Lane Restriction | 03/11/15 | End August 2015 |
| | Salisbury Twp. | Rt. 30 / Rt. 41 Road Construction |  Lane Restriction 6:00pm to 6:00am | May 2015 | December 2015 |
| e | W. Lampeter Twp./ Strasburg Twp. Line | Rt. 741 (Village Rd. Bridge Over Pequea Creek) Bridge Replacement |  Detour/Closed | 04/01/2015 | End of Year 2015 |
| e | Pequea/Lancaster Twp(s). | Rt. 324 (New Danville Pike) Intersection With Millersville Rd. to Just South of Rt. 222. Drainage Improvement Cross Pipe Replacement Embankment Reinforcement Base Repair Resurfacing Guiderail Updates Etc. |   Flagging/Lane Restriction 8:30am to 3:00pm | 03/05/15 | End June 2015 |







PennDOT Maintenance – PROJECTS

| | | Municipalities Affected | Location Activity/ Projects | Traffic Control | |
|--|---|-------------------------|---|---|-------------------|
| | x | Mt. Joy Twp. | Rt. 241 (Mount Gretna Rd.) Pipe Replacement |  Detour | Monday - Thursday |
| | x | W. Cocalico Twp. | SR 1045 (Line Road) Shoulder Cutting |  Flagging | Monday - Friday |
| | x | W. Cocalico Twp. | SR 1053 (Greenville Rd.) Pothole Patching |  Flagging | Monday - Thursday |
| | x | E. & W. Cocalico Twp. | SR 1055 (Reinholds Rd.) Paving Prep |  Flagging | Monday - Friday |
| | x | W. Lampeter Twp. | SR 2039 (Gypsy Hill Rd.) Paving Preparation |  Flagging | Monday - Friday |
| | x | Sadsbury Twp. | SR 2017 (Creek Road) Paving |  Flagging | Monday - Friday |
| | x | Salisbury Twp. | SR. 2028 (Strasburg Rd.) Install Inlets |  Flagging | Monday - Friday |
| | x | Strasburg Twp. | Rt. 741 (Village Rd. / Strasburg Rd.) Crack Sealing |  Flagging | Monday - Friday |
| | x | W. Lampeter Twp. | SR 2039 (Gypsy Hill Road) Prep for Paving |  Flagging | Monday - Friday |
| | x | Martic Twp. | SR 3017 (River Rd. & Tucquan Creek) Bridge Deck Replacement |  Road Closure | Monday - Friday |
| | x | Martic Twp. | SR 3018 (Martic Heights Road.) Sweeping |  Flagging | Monday - Friday |
| | x | Pequea Twp. | SR 3026 (Baumgardner Road) Inlets |  Flagging | Monday - Friday |

COUNTY MUNICIPALITIES - ROAD PROJECTS

| | Municipalities Affected | Location Activity/Projects | Traffic Control | Dates <u>Start:</u> - <u>Complete:</u> |
|---|-------------------------|--|--|---|
| x | E. Hempfield Twp. | Ridings Way, Faulkner Drive & Nolt Rd. Paving |  Lane Restriction  Flagging | WK. 07/06/15 |
| x | Brecknock Twp. | Various Township Roads Mowing Road Banks | USE CAUTION IN WORK AREA | Monday - Friday |
| x | Millersville Boro. | W. Frederick St. S. Duke St. to S. Prince St. Reconstruct Roadway --Sewer, Water, & Storm Water --Curbs and Side Walks |  Detour/Closed | 04/20/15 to 08/07/15 |
| x | Providence Twp. | Cinder Rd., Hollow Rd., Byerland Rd., Fairview Rd., Sigman Rd., Stump Rd., Church Rd. Seal Coating Roads |  Daytime Closure | 07/07/15 to 07/10/15 |
| x | Pequea Twp. | Run Valley Rd. Rt. 324 to Silver Mine Rd. Bridge Repair |  Lane Restriction | 04/15/15 to 09/15/15 |
| x | Manor Twp. | Forrey Rd. Charlestown Rd. to Habecker Church Rd. Road Widening |  Daytime Closure | 06/22/15 to 07/15/15 |

LANCASTER COUNTY OWNED BRIDGE PROJECTS

| | Municipalities Affected | Location Activity/Projects | Traffic Control | |
|--|-----------------------------|--|---|---|
| | E. Donegal Twp. | Drajer Rd. Bridge Over Little Chickies Creek Deck Replacement |  Closed | Closed 06/22/15 to End of November |
| | E. Earl Twp. | White Oak Rd. Bridge over Conestoga River Bridge |  Closed | CLOSED UNTIL FURTHER NOTICE |
| | Leacock Twp. | Pequea #2 Bridge Pequea Valley Rd. Bridge over Pequea Creek Bridge |  Closed | CLOSED UNTIL FURTHER NOTICE |
| | Paradise/Leacock Twp(s). | Osceola Mill Rd. Bridge Over Pequea Creek Bridge Replacement |  Closed | End of August 2015 |
| | Manor Twp. | Creek Rd. Bridge over Little Conestoga Creek >County has no Plans to Replace Bridge |  Closed | Indefinite |
| | Martic/Conestoga Twp(s). | Loop Rd. Bridge over Pequea Creek Bridge Repair Evaluation |  Closed | Indefinite |