

## Lancaster County Road Work

June 29 through July 03  
(Holiday on Friday)


[www.co.lancaster.pa.us/planning](http://www.co.lancaster.pa.us/planning)

Prepared by  
LCPC - Transportation Division






### Notes:

- >**Headlights: Must be “Turned On” while driving through Construction Areas.**
- >Normal work hours are 7:00am to 3:30pm except where noted.
- >Roads and Streets may be partially or completely closed Mon. through Fri.
- >**Inclement weather** may delay or postpone scheduled work


### Amtrak Bridges

	Municipalities Affected	Location Activity/Project	Traffic Control	Est. /Actual Start Date	Est. Comp. Date
	Lancaster City	Marshall St. & Plum St.  Amtrak Bridge Work	 Detour/Closed	06/08/15	07/19/15 Sunday










### PennDOT MAJOR ROAD PROJECTS

	Municipalities Affected	Location Activity/Project	Traffic Control	Est. /Actual Start Date	Est. Comp. Date
	Mt. Joy Boro.	Rt. 772 (Marietta Ave.) Bridge Over Amtrak.  Replace Bridge	 Detour/Closed	April 28	November 2015
	Rapho/ W. & E. Hempfield Twp(s). Salunga & Landisville	Rt. 4020 (Harrisburg Pike) Esbenshade Rd. to Old State Rd.  Curb Cut-Out Base Repair Drainage Improvement Milling Paving Guiderail Updates New Signs	  Flagging/Lane Restriction	03/09/15	August 2015
	Columbia Boro. W. Hempfield Twp.	Rt. 30 (Eight Miles) Susquehanna River to Prospect Rd.  Repair Road Base Remove old Asphalt Pave Roadway	  Flagging Daytime Lane Restriction  9:30pm to 6:00am	03/23/15	Late Oct. 2015














### PennDOT MAJOR ROAD PROJECTS (continued)

		Municipalities Affected	Location Activity/Project	Traffic Control	Est. /Actual Start Date	Est. Comp. Date
		Columbia Boro	Rt. 441 Relocation of Rt. 441 Bypass Locust and Third St.  New Roadway Construction	Caution Watch for Construction Vehicles	May 2014	Fall 2015
	e	Upper Leacock/W. Earl/Earl Twp	Rt. 23 (New Holland Pike) Hellers Church Rd. to Intersection of Kinzer Ave.  Curb Cut – Out Base Repair Cross Pipe Installation Drainage Improvement Paving	 Flagging/Lane Restriction	RESTART 03/09/05	September 2015




## PennDOT MAJOR ROAD PROJECTS (continued)

	Municipalities Affected	Location Activity/Project	Traffic Control	Est. /Actual Start Date	Est. Comp. Date
	Ephrata Boro.	<b>Rt. 272 (South Reading Rd.) Bridge over Cocalico Creek</b>  Bridge Replacement Traffic Signal Modification @ Old Mill Rd. Water Line Relocation Guide Rail Updates	 Detour Following State St. & Old Mill Rd.	<b>05/04/15</b>	<b>Summer 2016</b>
	Denver Boro.	<b>SR 1051 (Main St.) Bridge over Little Cocalico Creek.</b>  Bridge Replacement	 Lane Restriction Traffic Signals	03/09/15	<b>End of October 2015</b>
	Ephrata/Warwick Twp(s).	<b>Rothsville Road Bridge Bridge over Cocalico Creek</b>  Bridge Replacement	 Lane Restriction Traffic Signals	03/17/15	<b>End of October 2015</b>
	E. Earl/Brecknock Twp(s).	<b>Rt. 625 (Reading Rd.) Rt. 23 to Berks Co./Lancaster Co. Line.</b>  Tree Trimming Drainage Base Repair/Milling/Paving New Signs & Pavement Marking	  Flagging/Lane Restriction	03/11/15	<b>End August 2015</b>
	Salisbury Twp.	<b>Rt. 30 / Rt. 41</b>  Road Construction	 Lane Restriction 6:00pm to 6:00am	May 2015	<b>December 2015</b>
e	W. Lampeter Twp./ Strasburg Twp. Line	<b>Rt. 741 (Village Rd. Bridge Over Pequea Creek)</b>  Bridge Replacement	 Detour/Closed	<b>04/01/2015</b>	<b>End of Year 2015</b>
e	Pequea/Lancaster Twp(s).	<b>Rt. 324 (New Danville Pike) Intersection With Millersville Rd. to Just South of Rt. 222.</b>  Drainage Improvement Cross Pipe Replacement Embankment Reinforcement Base Repair Resurfacing Guiderail Updates Etc.	  Flagging/Lane Restriction  8:30am to 3:00pm	<b>03/05/15</b>	<b>End June 2015</b>







## PennDOT Maintenance – PROJECTS

	Municipalities Affected	Location Activity/ Projects	Traffic Control	
	Mt. Joy Twp.	<b>Rt. 241 (Mount Gretna Rd.)</b> Pipe Replacement	 <b>Detour</b>	Thursday
	Conoy Twp.	<b>SR 4008 (Turnpike Rd.)</b> Pipe Replacement	 <b>Detour</b>	Monday & Tuesday
	Clay/W. Cocalico Twp(s).	<b>SR 1026 (M. Airy / Steinmetz Rd(s).)</b> Shoulder Cutting	 <b>Flagging</b>	Monday - Thursday
	Clay/Elizabeth Twp(s).	<b>SR 1028 (Clearview Rd./Brubaker Valley Rd.)</b> Shoulder Cutting	 <b>Flagging</b>	Wednesday & Thursday
	W. Cocalico Twp.	<b>SR 1053 (Greenville Rd.)</b> Patching	 <b>Flagging</b>	Monday - Thursday
	W. Cocalico Twp.	<b>SR 1055 (Reinholds Rd.)</b> Paving Preparation	 <b>Flagging</b>	Monday - Thursday
	E. Drumore Twp.	<b>SR 3010 (Scotland Rd.)</b> Shoulder Upgrade	 <b>Flagging</b>	Monday - Thursday
	W. Lampeter Twp.	<b>SR 2039 (Gypsy Hill Rd.)</b> Paving Preparation	 <b>Flagging</b>	Monday - Thursday
	Sadsbury Twp.	<b>SR. 2028 (Strasburg Rd.)</b> Inlet Adjustment	 <b>Flagging</b>	Monday - Thursday
	Strasburg Twp.	<b>SR 2029 (Bunker Hill Rd.)</b> Pipe Flushing	 <b>Flagging</b>	Monday - Thursday
	Providence Twp.	<b>Rt. 272 (Lancaster Pike)</b> Crack Sealing	 <b>Lane Closure</b>	Monday - Thursday
	Martic/Providence Twp(s).	<b>SR 3018 (Martic Heights Dr.)</b> Paving Preparation	 <b>Flagging</b>	Monday - Thursday
	Martic Twp.	<b>SR 3017 (River Rd.)</b> Bridge Deck Replacement	 <b>Road Closure</b>	Monday - Thursday

## COUNTY MUNICIPALITIES - ROAD PROJECTS

	Municipalities Affected	Location Activity/Projects	Traffic Control	Dates Start: - Complete:
	Brecknock Twp.	Various Township Roads Mowing Road Banks	USE CAUTION IN WORK AREA	Monday - Thursday
	Millersville Boro.	W. Frederick St. S. Duke St. to S. Prince St.  Reconstruct Roadway --Sewer, Water, & Storm Water --Curbs and Side Walks	 Detour/Closed	04/20/15 to 08/07/15
	Pequea Twp.	Run Valley Rd. Rt. 324 to Silver Mine Rd.  Bridge Repair	 Lane Restriction	04/15/15 to 09/15/15
	Manor Twp.	Forrey Rd. Charlestown Rd. to Habecker Church Rd.  Road Widening	 Daytime Closure	06/22/15 to 07/15/15

## LANCASTER COUNTY OWNED BRIDGE PROJECTS

	Municipalities Affected	Location Activity/Projects	Traffic Control	
	E. Donegal Twp.	<b>Drajer Rd.</b> <b>Bridge Over Little Chickies Creek</b>  Deck Replacement	 Closed	Closed 06/22/15 to End of November
	E. Earl Twp.	<b>White Oak Rd.</b> <b>Bridge over Conestoga River</b>  Bridge	 Closed	<b>CLOSED</b> UNTIL FURTHER NOTICE
	Leacock Twp.	<b>Pequea #2 Bridge</b> <b>Pequea Valley Rd.</b> <b>Bridge over Pequea Creek</b>  Bridge	 Closed	<b>CLOSED</b> UNTIL FURTHER NOTICE
	Paradise/Leacock Twp(s).	<b>Osceola Mill Rd.</b> <b>Bridge Over Pequea Creek</b>  Bridge Replacement	 Closed	<b>End of</b> <b>August 2015</b>
	Manor Twp.	<b>Creek Rd.</b> <b>Bridge over Little Conestoga Creek</b>  >County has no Plans to Replace Bridge	 Closed	Indefinite
	Martic/Conestoga Twp(s).	<b>Loop Rd.</b> <b>Bridge over Pequea Creek</b>  Bridge Repair Evaluation	 Closed	Indefinite