

REVISION #1

Lancaster County Road Work

June 22 through June 26






www.co.lancaster.pa.us/planning

Prepared by
LCPC - Transportation Division


Notes:

- >**Headlights: Must be “Turned On” while driving through Construction Areas.**
- >Normal work hours are 7:00am to 3:30pm except where noted.
- >Roads and Streets may be partially or completely closed Mon. through Fri.
- >**Inclement weather** may delay or postpone scheduled work










PennDOT MAJOR ROAD PROJECTS

	Municipalities Affected	Location Activity/Project	Traffic Control	Est. /Actual Start Date	Est. Comp. Date
	Mt. Joy Boro.	Rt. 772 (Marietta Ave.) Bridge Over Amtrak. Replace Bridge	 Detour/Closed	April 28	November 2015
	Rapho/ W. & E. Hempfield Twp(s). Salunga & Landisville	Rt. 4020 (Harrisburg Pike) Esbenshade Rd. to Old State Rd. Curb Cut-Out Base Repair Drainage Improvement Milling Paving Guiderail Updates New Signs	  Flagging/Lane Restriction	03/09/15	August 2015
	Columbia Boro. W. Hempfield Twp.	Rt. 30 (Eight Miles) Susquehanna River to Prospect Rd. Repair Road Base Remove old Asphalt Pave Roadway	  Flagging Daytime Lane Restriction 9:30pm to 6:00am	03/23/15	Late Oct. 2015












PennDOT MAJOR ROAD PROJECTS (continued)

		Municipalities Affected	Location Activity/Project	Traffic Control	Est. /Actual Start Date	Est. Comp. Date
		Columbia Boro	Rt. 441 Relocation of Rt. 441 Bypass Locust and Third St. New Roadway Construction	Caution Watch for Construction Vehicles	May 2014	Fall 2015
	e	Upper Leacock/W. Earl/Earl Twp	Rt. 23 (New Holland Pike) Hellers Church Rd. to Intersection of Kinzer Ave. Curb Cut – Out Base Repair Cross Pipe Installation Drainage Improvement Paving	 Flagging/Lane Restriction	RESTART 03/09/05	September 2015







PennDOT MAJOR ROAD PROJECTS (continued)

	Municipalities Affected	Location Activity/Project	Traffic Control	Est. /Actual Start Date	Est. Comp. Date
	Ephrata Boro.	Rt. 272 (South Reading Rd.) Bridge over Cocalico Creek Bridge Replacement Traffic Signal Modification @ Old Mill Rd. Water Line Relocation Guide Rail Updates	 Detour Following State St. & Old Mill Rd.	05/04/15	Summer 2016
	Denver Boro.	SR 1051 (Main St.) Bridge over Little Cocalico Creek. Bridge Replacement	 Lane Restriction Traffic Signals	03/09/15	End of October 2015
	Ephrata/Warwick Twp(s).	Rothsville Road Bridge Bridge over Cocalico Creek Bridge Replacement	 Lane Restriction Traffic Signals	03/17/15	End of October 2015
	E. Earl/Brecknock Twp(s).	Rt. 625 (Reading Rd.) Rt. 23 to Berks Co./Lancaster Co. Line. Tree Trimming Drainage Base Repair/Milling/Paving New Signs & Pavement Marking	  Flagging/Lane Restriction	03/11/15	End August 2015
	Salisbury Twp.	Rt. 30 / Rt. 41 Road Construction	 Lane Restriction 6:00pm to 6:00am	May 2015	December 2015
e	W. Lampeter Twp./ Strasburg Twp. Line	Rt. 741 (Village Rd. Bridge Over Pequea Creek) Bridge Replacement	 Detour/Closed	04/01/2015	End of Year 2015
e	Pequea/Lancaster Twp(s).	Rt. 324 (New Danville Pike) Intersection With Millersville Rd. to Just South of Rt. 222. Drainage Improvement Cross Pipe Replacement Embankment Reinforcement Base Repair Resurfacing Guiderail Updates Etc.	  Flagging/Lane Restriction 8:30am to 3:00pm	03/05/15	End June 2015







PennDOT Maintenance – PROJECTS

	Municipalities Affected	Location Activity/ Projects	Traffic Control	
x	Mt. Joy Twp.	Rt. 241 (Mount Gretna Rd.) Pipe Replacement	 Detour	Friday
x	Conoy Twp.	SR 4008 (Turnpike Rd.) Pipe Replacement	 Detour	Monday & Tuesday
x	Clay/W. Cocalico Twp(s).	SR 1026 (M. Airy / Steinmetz Rd(s).) Shoulder Cutting	 Flagging	Monday - Friday
x	W. Cocalico Twp.	SR 1055 (Reinholds Rd.) Paving Preparation	 Flagging	Monday - Friday
x	W. Earl/E. Cocalico/Ephrata/Brecknock Twp(s).	Rt. 222 Patching	 Lane Closure	Monday - Thursday
x	Manor Twp.	Rt. 462 (Columbia Ave.) Crack Sealing	 Flagging	Monday - Friday
x	E. Lampeter Twp.	Rt. 462 (Lincoln Hwy. East) Crack Sealing	 Flagging	Monday - Friday
x	Sadsbury Twp.	SR. 2017 (Creek Rd.) Paving Preparation Inlet Adjustment	 Flagging	Monday - Friday
x	Pequea Twp.	SR 3026 (Baumgardner Rd.) Paving Preparation	 Flagging	Monday - Friday
x	Martic/Providence Twp(s).	SR 3018 (Truce Road) Paving Preparation	 Flagging	Monday - Friday
x	Martic Twp.	SR 3017 (River Rd.) Bridge Deck Replacement	 Road Closure	Monday - Friday

COUNTY MUNICIPALITIES - ROAD PROJECTS

	Municipalities Affected	Location Activity/Projects	Traffic Control	Dates <u>Start:</u> - <u>Complete:</u>
x	W. Cocalico Twp.	<p>Wallups Hill Rd. Swamp Bridge Rd. to Indiantown Rd., Netzley Dr., Yellow Mountain Rd., Windy Mansion Rd., Blue Lake Rd., Tannery Rd., Leisey Rd., Sandy Hill Rd., Boulder Dr. and Pebble Lane</p> <p>Seal Coat</p>	 Flagging  Lane Restriction	06/22/15 to 06/26/15
x	Earl Twp.	<p>Shirk Rd. Huyard Rd. to Rt. 23</p> <p>Road Widening</p>	 Flagging	06/22/15 to 06/24/15
x	Millersville Boro.	<p>W. Frederick St. S. Duke St. to S. Prince St.</p> <p>Reconstruct Roadway --Sewer, Water, & Storm Water --Curbs and Side Walks</p>	 Detour/Closed	04/20/15 to 08/07/15
x	Pequea Twp.	<p>Run Valley Rd. Rt. 324 to Silver Mine Rd.</p> <p>Bridge Repair</p>	 Lane Restriction	04/15/15 to 09/15/15
x	Manor Twp.	<p>Forrey Rd. Charlestown Rd. to Habecker Church Rd.</p> <p>Road Widening</p>	 Daytime Closure	06/22/15 to 07/15/15

LANCASTER COUNTY OWNED BRIDGE PROJECTS

		Municipalities Affected	Location Activity/Projects	Traffic Control	
	Rev #1	E. Donegal Twp.	Drajer Rd. Bridge Over Little Chickies Creek Deck Replacement	 Closed	Closed 06/22/15 to End of November
		E. Earl Twp.	White Oak Rd. Bridge over Conestoga River Bridge	 Closed	CLOSED UNTIL FURTHER NOTICE
		Leacock Twp.	Pequea #2 Bridge Pequea Valley Rd. Bridge over Pequea Creek Bridge	 Closed	CLOSED UNTIL FURTHER NOTICE
		Paradise/Leacock Twp(s).	Osceola Mill Rd. Bridge Over Pequea Creek Bridge Replacement	 Closed	End of August 2015
		Manor Twp.	Creek Rd. Bridge over Little Conestoga Creek >County has no Plans to Replace Bridge	 Closed	Indefinite
		Martic/Conestoga Twp(s).	Loop Rd. Bridge over Pequea Creek Bridge Repair Evaluation	 Closed	Indefinite