

## Lancaster County Road Work

### June 15 through June 19






[www.co.lancaster.pa.us/planning](http://www.co.lancaster.pa.us/planning)

Prepared by  
LCPC - Transportation Division


#### Notes:

- >**Headlights: Must be “Turned On” while driving through Construction Areas.**
- >Normal work hours are 7:00am to 3:30pm except where noted.
- >Roads and Streets may be partially or completely closed Mon. through Fri.
- >**Inclement weather** may delay or postpone scheduled work










### PennDOT MAJOR ROAD PROJECTS

	Municipalities Affected	Location Activity/Project	Traffic Control	Est. /Actual Start Date	Est. Comp. Date
	Mt. Joy Boro.	Rt. 772 (Marietta Ave.) Bridge Over Amtrak.  Replace Bridge	 Detour/Closed	April 28	November 2015
	Rapho/ W. & E. Hempfield Twp(s). Salunga & Landisville	Rt. 4020 (Harrisburg Pike) Esbensshade Rd. to Old State Rd.  Curb Cut-Out Base Repair Drainage Improvement Milling Paving Guiderail Updates New Signs	  Flagging/Lane Restriction	03/09/15	August 2015
	Columbia Boro. W. Hempfield Twp.	Rt. 30 (Eight Miles) Susquehanna River to Prospect Rd.  Repair Road Base Remove old Asphalt Pave Roadway	  Flagging Daytime Lane Restriction  9:30pm to 6:00am	03/23/15	Late Oct. 2015




## PennDOT MAJOR ROAD PROJECTS (continued)

		Municipalities Affected	Location Activity/Project	Traffic Control	Est. /Actual Start Date	Est. Comp. Date
		Columbia Boro	Rt. 441 Relocation of Rt. 441 Bypass Locust and Third St.  New Roadway Construction	Caution Watch for Construction Vehicles	May 2014	Fall 2015
	e	Upper Leacock/W. Earl/Earl Twp	Rt. 23 (New Holland Pike) Hellers Church Rd. to Intersection of Kinzer Ave.  Curb Cut – Out Base Repair Cross Pipe Installation Drainage Improvement Paving	 Flagging/Lane Restriction	RESTART 03/09/05	September 2015







## PennDOT MAJOR ROAD PROJECTS (continued)

	Municipalities Affected	Location Activity/Project	Traffic Control	Est. /Actual Start Date	Est. Comp. Date
	Ephrata Boro.	<b>Rt. 272 (South Reading Rd.) Bridge over Cocalico Creek</b>  Bridge Replacement Traffic Signal Modification @ Old Mill Rd. Water Line Relocation Guide Rail Updates	 Detour Following State St. & Old Mill Rd.	<b>05/04/15</b>	<b>Summer 2016</b>
	Denver Boro.	<b>SR 1051 (Main St.) Bridge over Little Cocalico Creek.</b>  Bridge Replacement	 Lane Restriction Traffic Signals	03/09/15	<b>End of October</b>
	Ephrata/Warwick Twp(s).	<b>Rothsville Road Bridge Bridge over Cocalico Creek</b>  Bridge Replacement	 Lane Restriction Traffic Signals	03/17/15	<b>End of October</b>
	E. Earl/Brecknock Twp(s).	<b>Rt. 625 (Reading Rd.) Rt. 23 to Berks Co./Lancaster Co. Line.</b>  Tree Trimming Drainage Base Repair/Milling/Paving New Signs & Pavement Marking	  Flagging/Lane Restriction	03/11/15	<b>End August 2015</b>
	Salisbury Twp.	<b>Rt. 30 / Rt. 41</b>  Road Construction	 Lane Restriction 6:00pm to 6:00am	May 2015	<b>December 2015</b>
e	W. Lampeter Twp./ Strasburg Twp. Line	<b>Rt. 741 (Village Rd. Bridge Over Pequea Creek)</b>  Bridge Replacement	 Detour/Closed	<b>04/01/2015</b>	<b>End of Year 2015</b>
e	Pequea/Lancaster Twp(s).	<b>Rt. 324 (New Danville Pike) Intersection With Millersville Rd. to Just South of Rt. 222.</b>  Drainage Improvement Cross Pipe Replacement Embankment Reinforcement Base Repair Resurfacing Guiderail Updates Etc.	  Flagging/Lane Restriction  8:30am to 3:00pm	<b>03/05/15</b>	<b>End June 2015</b>






## PennDOT Maintenance – PROJECTS

	Municipalities Affected	Location Activity/ Projects	Traffic Control	
	Conoy Twp.	<b>SR 4008 (Turnpike Rd.)</b> Pipe Replacement	 <b>Detour</b>	Monday - Friday
	W. Cocalico Twp.	<b>SR 1035 (Kleinfeltersville Rd.)</b> Crack Sealing	 <b>Flagging</b>	Monday - Friday
	E. Cocalico Twp.	<b>SR 1055 (Reinholds Rd.)</b> Paving Preparation	 <b>Flagging</b>	Friday
	Ephrata/Brecknock Twp(s).	<b>Rt. 222</b> Patching	 <b>Lane Closure</b>	Monday - Thursday
	Lancaster Twp.	<b>Rt. 462 (Columbia Ave.)</b> Crack Sealing	 <b>Flagging</b>	Monday - Friday
	Lancaster/E. Lampeter Twp(s).	<b>Rt. 462 (Lincoln Hwy.)</b> Crack Sealing	 <b>Flagging</b>	Monday - Friday
	Colerain Twp.	<b>Rt. 472 (Kirkwood Pike)</b> Pothole Patching	 <b>Flagging</b>	Monday - Friday
	Sadsbury Twp.	<b>SR. 2017 (Creek Rd.)</b> Paving Preparation	 <b>Flagging</b>	Monday - Friday
	Pequea Twp.	<b>SR 3026 (Baumgardner Rd.)</b> Belt Load	 <b>Flagging</b>	Monday - Friday
	Strasburg Twp.	<b>SR 2029 (Bunker Hill Rd.)</b> Pipe Flushing	 <b>Flagging</b>	Monday - Friday
	Martie/Providence Twp(s).	<b>SR 3018 (Truce/Martie Heights Roads)</b> Paving Preparation	 <b>Flagging</b>	Monday - Friday
	Martie Twp.	<b>SR 3017 (River Rd.)</b> Deck Replacement	 <b>Road Closure</b>	Monday - Friday

## COUNTY MUNICIPALITIES - ROAD PROJECTS

	Municipalities Affected	Location Activity/Projects	Traffic Control	Dates <u>Start:</u> - <u>Complete:</u>
	Warwick Twp.	<b>Rothsville Station Rd.</b> <b>Millway Rd. to Pleasant View Dr.</b>  Storm Sewer Installation	 Detour/Closed	Monday - Friday
	Ephrata Twp.	<b>Buchanan Dr.</b>  Repair Cracks	 Closed Open to Local Traffic	Monday - Thursday
xx	Providence Twp.	<b>Cinder Rd.</b> <b>Main St. to Rt. 372</b>  Paving Horse Ruts	 Daytime Closure	Monday - Thursday
xx	Leacock Twp.	<b>Various Township Roads</b>  Repair Horse Tracks	<b>USE CAUTION</b>	Monday - Friday
	Millersville Boro.	<b>W. Frederick St.</b> <b>S. Duke St. to S. Prince St.</b>  Reconstruct Roadway --Sewer, Water, & Storm Water --Curbs and Side Walks	 Detour/Closed	04/20/15 to 08/07/15
	Pequea Twp.	<b>Run Valley Rd.</b> <b>Rt. 324 to Silver Mine Rd.</b>  Bridge Repair	 Lane Restriction	04/15/15 to 09/15/15
	Manor Twp.	<b>Creek Rd</b> <b>Indian Run Rd. to Walnut Hill Rd.</b>  Base Repair	 Daytime Closure	Monday to Friday

## LANCASTER COUNTY OWNED BRIDGE PROJECTS

	<b>Municipalities Affected</b>	<b>Location Activity/Projects</b>	<b>Traffic Control</b>	
	E. Earl Twp.	<b>White Oak Rd. Bridge over Conestoga River</b>  Bridge	 Closed	<b>CLOSED</b> <b>UNTIL FURTHER NOTICE</b>
	Leacock Twp.	<b>Pequea #2 Bridge Pequea Valley Rd. Bridge over Pequea Creek</b>  Bridge	 Closed	<b>CLOSED</b> <b>UNTIL FURTHER NOTICE</b>
	Paradise/Leacock Twp(s).	<b>Osceola Mill Rd. Bridge Over Pequea Creek</b>  Bridge Replacement	 Closed	<b>End of August 2015</b>
	Manor Twp.	<b>Creek Rd. Bridge over Little Conestoga Creek</b>  >County has no Plans to Replace Bridge	 Closed	<b>Indefinite</b>
	Martic/Conestoga Twp(s).	<b>Loop Rd. Bridge over Pequea Creek</b>  Bridge Repair Evaluation	 Closed	<b>Indefinite</b>