

## Lancaster County Road Work

### June 08 through June 12






[www.co.lancaster.pa.us/planning](http://www.co.lancaster.pa.us/planning)

Prepared by  
LCPC - Transportation Division



**Notes:**

- >**Headlights: Must be “Turned On” while driving through Construction Areas.**
- >Normal work hours are 7:00am to 3:30pm except where noted.
- >Roads and Streets may be partially or completely closed Mon. through Fri.
- >**Inclement weather** may delay or postpone scheduled work










### PennDOT MAJOR ROAD PROJECTS

	Municipalities Affected	Location Activity/Project	Traffic Control	Est. /Actual Start Date	Est. Comp. Date
	Mt. Joy Boro.	Rt. 772 (Marietta Ave.) Bridge Over Amtrak.  Replace Bridge	 Detour/Closed	April 28	November 2015
	Rapho/ W. & E. Hempfield Twp(s). Salunga & Landisville	Rt. 4020 (Harrisburg Pike) Esbensshade Rd. to Old State Rd.  Curb Cut-Out Base Repair Drainage Improvement Milling Paving Guiderail Updates New Signs	  Flagging/Lane Restriction	03/09/15	August 2015
	Columbia Boro. W. Hempfield Twp.	Rt. 30 (Eight Miles) Susquehanna River to Prospect Rd.  Repair Road Base Remove old Asphalt Pave Roadway	  Flagging Daytime Lane Restriction  9:30pm to 6:00am	03/23/15	Late Oct. 2015

## PennDOT MAJOR ROAD PROJECTS (continued)

	Municipalities Affected	Location Activity/Project	Traffic Control	Est. /Actual Start Date	Est. Comp. Date
	Columbia Boro	<b>Rt. 441 Relocation of Rt. 441 Bypass Locust and Third St.</b>  New Roadway Construction	<b>Caution</b> Watch for Construction Vehicles	<b>May 2014</b>	<b>Fall 2015</b>
e	Upper Leacock/W. Earl/Earl Twp	<b>Rt. 23 (New Holland Pike) Hellers Church Rd. to Intersection of Kinzer Ave.</b>  Curb Cut – Out Base Repair Cross Pipe Installation Drainage Improvement Paving	 Flagging/Lane Restriction	RESTART 03/09/05	<b>September 2015</b>
e	Upper Leacock/W. Earl/Earl Twp	<b>Rt. 23 (New Holland Pike) Hellers Church Rd. to Intersection of Kinzer Ave.</b>  Curb Cut – Out Base Repair Cross Pipe Installation Drainage Improvement Paving	 Flagging/Lane Restriction	RESTART 03/09/05	<b>September 2015</b>








## PennDOT MAJOR ROAD PROJECTS (continued)

	Municipalities Affected	Location Activity/Project	Traffic Control	Est. /Actual Start Date	Est. Comp. Date
	Ephrata Boro.	<b>Rt. 272 (South Reading Rd.) Bridge over Cocalico Creek</b>  Bridge Replacement Traffic Signal Modification @ Old Mill Rd. Water Line Relocation Guide Rail Updates	 Detour Following State St. & Old Mill Rd.	<b>05/04/15</b>	<b>Summer 2016</b>
	Denver Boro.	<b>SR 1051 (Main St.) Bridge over Little Cocalico Creek.</b>  Bridge Replacement	 Lane Restriction Traffic Signals	03/09/15	<b>End of October</b>
	Ephrata/Warwick Twp(s).	<b>Rothsville Road Bridge Bridge over Cocalico Creek</b>  Bridge Replacement	 Lane Restriction Traffic Signals	03/17/15	<b>End of October</b>
	E. Earl/Brecknock Twp(s).	<b>Rt. 625 (Reading Rd.) Rt. 23 to Berks Co./Lancaster Co. Line.</b>  Tree Trimming Drainage Base Repair/Milling/Paving New Signs & Pavement Marking	  Flagging/Lane Restriction	03/11/15	<b>End August 2015</b>
	Salisbury Twp.	<b>Rt. 30 / Rt. 41</b>  Road Construction	 Lane Restriction 6:00pm to 6:00am	May 2015	<b>December 2015</b>
e	W. Lampeter Twp./ Strasburg Twp. Line	<b>Rt. 741 (Village Rd. Bridge Over Pequea Creek)</b>  Bridge Replacement	 Detour/Closed	<b>04/01/2015</b>	<b>End of Year 2015</b>
e	Pequea/Lancaster Twp(s).	<b>Rt. 324 (New Danville Pike) Intersection With Millersville Rd. to Just South of Rt. 222.</b>  Drainage Improvement Cross Pipe Replacement Embankment Reinforcement Base Repair Resurfacing Guiderail Updates Etc.	  Flagging/Lane Restriction  8:30am to 3:00pm	<b>03/05/15</b>	<b>End June 2015</b>






## PennDOT Maintenance – PROJECTS

	Municipalities Affected	Location Activity/ Projects	Traffic Control	
x	Mt. Joy/Rapho Twp(s).	SR 300 PA 283  Deck Patch	 Lane Closure	Wednesday
x	Mt. Joy Twp.	SR 300 Rt. 283  Crack Sealing	 Lane Closure	Monday - Wednesday
x	Clay Twp.	SR 1035 (Kleinfeltersville Rd. Bridge)  Fascia Crack Repairs	 Flagging	Tuesday
x	Clay Twp.	SR 1035 (Kleinfeltersville Rd.)  Crack Sealing	 Flagging	Monday - Friday
x	E. Cocalico Twp.	SR 1055 (Reinholds Rd.)  Inlet Adjustment	 Flagging	Monday - Friday
x	Ephrata Twp.	Rt. 272 (Reading Rd.)  Base Repair	 Flagging	Friday
x	Earl / Ephrata Twps).	Rt. 222  Patching	 Lane Closure	Monday - Thursday
x	Paradise Twp.	Rt. 30 (Lincoln Highway)  Sweeping	SWEEPING	Thursday & Friday
x	Sadsbury Twp.	SR. 2017 (Creek Rd.)  Paving Preparation	 Flagging	Tuesday - Friday
x	E. Drumore Twp.	SR 3010 (Scotland Rd.)  Shoulder Cutting	 Flagging	Monday - Friday
x	W. Lampeter Twp.	SR 3028 (Lampeter Rd.)  Sweeping	 Flagging	Tuesday & Wednesday
x	Sadsbury Twp.	Rt. 896 (Eastbrook Rd.)  Pipe Replacement	 Flagging	Tuesday - Friday
x	Manor Twp.	SR 3017 (Safe Harbor Rd.)  Rock Lining	 Flagging	Thursday & Friday
x	Martic Twp.	SR 3009 (Rawlinsville Rd.)  Crack Sealing.	 Flagging	Monday - Friday

## COUNTY MUNICIPALITIES - ROAD PROJECTS

	Municipalities Affected	Location Activity/Projects	Traffic Control	Dates Start: - Complete:
xx	Warwick Twp.	Rothsville Station Rd. Millway Rd. to Pleasant View Dr.  Storm Sewer Installation	 Detour/Closed	Monday - Friday
xx	Ephrata Twp.	Buchanan Dr.  Repair Cracks	 Closed Open to Local Traffic	Monday - Thursday
xx	Brecknock Twp.	Various Township Rds.  Mowing	USE CAUTION	Monday - Friday
xx	Providence Twp.	Cinder Rd. Main St. to Rt. 372  Paving Horse Ruts	 Daytime Closure	Monday - Thursday
xx	New Holland Boro.	Various Boro. Streets  Patching Weather Permitting	 Some Flagging	Monday - Friday
xx	Leacock Twp.	Various Township Roads  Repair Horse Tracks	USE CAUTION	Monday - Friday
xx	Millersville Boro.	W. Frederick St. S. Duke St. to S. Prince St.  Reconstruct Roadway --Sewer, Water, & Storm Water --Curbs and Side Walks	 Detour/Closed	04/20/15 to 08/07/15
xx	Pequea Twp.	Run Valley Rd. Rt. 324 to Silver Mine Rd.  Bridge Repair	 Lane Restriction	04/15/15 to 09/15/15
xx	Manor Twp.	Weaver Rd Post Oak Rd. to Donnerville Rd.  Base Repair	 Daytime Closure	Monday to Friday

## LANCASTER COUNTY OWNED BRIDGE PROJECTS

	Municipalities Affected	Location Activity/Projects	Traffic Control	
	E. Earl Twp.	White Oak Rd. Bridge over Conestoga River Bridge	 Closed	<b>CLOSED</b> UNTIL FURTHER NOTICE
	Leacock Twp.	Pequea #2 Bridge Pequea Valley Rd. Bridge over Pequea Creek Bridge	 Closed	<b>CLOSED</b> UNTIL FURTHER NOTICE
	Paradise/Leacock Twp(s).	Osceola Mill Rd. Bridge Over Pequea Creek Bridge Replacement	 Closed	<b>End of August 2015</b>
	Manor Twp.	Creek Rd. Bridge over Little Conestoga Creek >County has no Plans to Replace Bridge	 Closed	Indefinite
	Martic/Conestoga Twp(s).	Loop Rd. Bridge over Pequea Creek Bridge Repair Evaluation	 Closed	Indefinite