

REVISION #1
Lancaster County Road Work
 June 01 through June 09






www.co.lancaster.pa.us/planning

Prepared by
LCPC - Transportation Division



Notes:

- >**Headlights: Must be "Turned On" while driving through Construction Areas.**
- >Normal work hours are 7:00am to 3:30pm except where noted.
- >Roads and Streets may be partially or completely closed Mon. through Fri.
- >**Inclement weather** may delay or postpone scheduled work










PennDOT MAJOR ROAD PROJECTS

	Municipalities Affected	Location Activity/Project	Traffic Control	Est. /Actual Start Date	Est. Comp. Date
	Mt. Joy Boro.	Rt. 772 (Marietta Ave.) Bridge Over Amtrak. Replace Bridge	 Detour/Closed	April 28	November 2015
	Rapho/ W. & E. Hempfield Twp(s). Salunga & Landisville	Rt. 4020 (Harrisburg Pike) Esbensshade Rd. to Old State Rd. Curb Cut-Out Base Repair Drainage Improvement Milling Paving Guiderail Updates New Signs	  Flagging/Lane Restriction	03/09/15	August 2015
	Columbia Boro. W. Hempfield Twp.	Rt. 30 (Eight Miles) Susquehanna River to Prospect Rd. Repair Road Base Remove old Asphalt Pave Roadway	  Flagging Daytime Lane Restriction 9:30pm to 6:00am	03/23/15	Late Oct. 2015












PennDOT MAJOR ROAD PROJECTS (continued)

	Municipalities Affected	Location Activity/Project	Traffic Control	Est. /Actual Start Date	Est. Comp. Date
	Columbia Boro	Rt. 441 Relocation of Rt. 441 Bypass Locust and Third St. New Roadway Construction	Caution Watch for Construction Vehicles	May 2014	Fall 2015
e	Upper Leacock/W. Earl/Earl Twp	Rt. 23 (New Holland Pike) Hellers Church Rd. to Intersection of Kinzer Ave. Curb Cut – Out Base Repair Cross Pipe Installation Drainage Improvement Paving	 Flagging/Lane Restriction	RESTART 03/09/05	September 2015
e	Upper Leacock/W. Earl/Earl Twp	Rt. 23 (New Holland Pike) Hellers Church Rd. to Intersection of Kinzer Ave. Curb Cut – Out Base Repair Cross Pipe Installation Drainage Improvement Paving	 Flagging/Lane Restriction	RESTART 03/09/05	September 2015











PennDOT MAJOR ROAD PROJECTS (continued)

	Municipalities Affected	Location Activity/Project	Traffic Control	Est. /Actual Start Date	Est. Comp. Date
	Ephrata Boro.	Rt. 272 (South Reading Rd.) Bridge over Cocalico Creek Bridge Replacement Traffic Signal Modification @ Old Mill Rd. Water Line Relocation Guide Rail Updates	 Detour Following State St. & Old Mill Rd.	05/04/15	Summer 2016
	Denver Boro.	SR 1051 (Main St.) Bridge over Little Cocalico Creek. Bridge Replacement	 Lane Restriction Traffic Signals	03/09/15	End of October
	Ephrata/Warwick Twp(s).	Rothsville Road Bridge Bridge over Cocalico Creek Bridge Replacement	 Lane Restriction Traffic Signals	03/17/15	End of October
	E. Earl/Brecknock Twp(s).	Rt. 625 (Reading Rd.) Rt. 23 to Berks Co./Lancaster Co. Line. Tree Trimming Drainage Base Repair/Milling/Paving New Signs & Pavement Marking	  Flagging/Lane Restriction	03/11/15	End August 2015
	Salisbury Twp.	Rt. 30 / Rt. 41 Road Construction	 Lane Restriction 6:00pm to 6:00am	May 2015	December 2015
e	W. Lampeter Twp./ Strasburg Twp. Line	Rt. 741 (Village Rd. Bridge Over Pequea Creek) Bridge Replacement	 Detour/Closed	04/01/2015	End of Year 2015
e	Pequea/Lancaster Twp(s).	Rt. 324 (New Danville Pike) Intersection With Millersville Rd. to Just South of Rt. 222. Drainage Improvement Cross Pipe Replacement Embankment Reinforcement Base Repair Resurfacing Guiderail Updates Etc.	  Flagging/Lane Restriction 8:30am to 3:00pm	03/05/15	End June 2015






PennDOT Maintenance – PROJECTS

	Municipalities Affected	Location Activity/ Projects	Traffic Control	
	Columbia Boro.	Rt. 462 (Chestnut St.) Crack Sealing	 Flagging	Monday - Friday
	Mt. Joy Twp.	SR 300 Rt. 283 Crack Sealing	 Flagging	Monday - Thursday
	Clay Twp.	SR 1035 (Kleinfeltersville Rd.) Crack Sealing	 Flagging	Monday - Friday
	Warwick Twp.	Rt. 772 (Rothsville Rd.) Patching	 Flagging	Monday - Friday
	W. Cocalico Twp.	SR 1057 (Texter Mountain Rd.) Crack Sealing	 Flagging	Monday - Friday
	Ephrata/W. Earl Twp(s).	Rt. 222 Patching	 Lane Restriction	Tuesday - Thursday
	Paradise/Salisbury Twp(s).	Rt. 30 (Lincoln Hwy.) Sweeping	 Flagging	Tuesday - Friday
	Bart/Sadsbury Twp(s)	Rt. 372 (Christiana Pike) Crack Sealing	 Flagging	Monday & Tuesday
	Sadsbury Twp.	SR. 2017 (Creek Rd.) Paving Preparation	 Flagging	Thursday & Friday
	E. Lampeter Twp.	Rt. 462 (Lincoln Hwy.) Crack Sealing	 Flagging	Wednesday - Friday
	Salisbury Twp.	SR 2028 (Strasburg Rd.) Replacing Inlets	 Flagging	Monday - Wednesday
	Martic Twp.	SR 3017 (River Rd.) Bridge Deck Replacement	Work is at 01 yard Not on Highway Pre-casting Deck	Monday - Friday

Not Complete, Waiting for Response
COUNTY MUNICIPALITIES - ROAD PROJECTS

	Municipalities Affected	Location Activity/Projects	Traffic Control	Dates <u>Start:</u> - <u>Complete:</u>
x	Lancaster Twp.	Various Township Streets Pot Hole Patching Various Street Restoration	 Flagging	Tuesday - Friday
	Ephrata Twp.	Reagan Dr. Coolage Dr. Repair Sink Holes	 Some Flagging	Tuesday & Wednesday
x	Providence Twp.	Cinder Rd. Main St. to Rt. 372 Paving Horse Ruts	 Daytime Closure	Monday - Thursday
	New Holland Boro.	Various Boro. Streets Line Painting	 Some Flagging	Monday - Friday
x	Millersville Boro.	W. Frederick St. S. Duke St. to S. Prince St. Reconstruct Roadway --Sewer, Water, & Storm Water --Curbs and Side Walks	 Detour/Closed	04/20/15 to 08/07/15
x	Pequea Twp.	Run Valley Rd. Rt. 324 to Silver Mine Rd. Bridge Repair	 Lane Restriction	04/15/15 to 09/15/15
REV #1	Manor Twp.	Red Bud Dr. Walnut Hill Rd. Base Repair	 Lane Restriction	06/01/15 To 06/04 /15
x	Conestoga Twp.	Campside Circle Dr. Stoney Lane Pequea Creek Rd. Woodcrest Dr. Paving	 Flagging  Lane Restriction  Lane Closure	05/26/15 to 06/10/15

LANCASTER COUNTY OWNED BRIDGE PROJECTS

	Municipalities Affected	Location Activity/Projects	Traffic Control	
	E. Earl Twp.	White Oak Rd. Bridge over Conestoga River Bridge	 Closed	CLOSED UNTIL FURTHER NOTICE
	Leacock Twp.	Pequea #2 Bridge Pequea Valley Rd. Bridge over Pequea Creek Bridge	 Closed	CLOSED UNTIL FURTHER NOTICE
	Paradise/Leacock Twp(s).	Osceola Mill Rd. Bridge Over Pequea Creek Bridge Replacement	 Closed	End of August 2015
	Manor Twp.	Creek Rd. Bridge over Little Conestoga Creek >County has no Plans to Replace Bridge	 Closed	Indefinite
	Martic/Conestoga Twp(s).	Loop Rd. Bridge over Pequea Creek Bridge Repair Evaluation	 Closed	Indefinite