

## Lancaster County Road Work June 01 through June 09






[www.co.lancaster.pa.us/planning](http://www.co.lancaster.pa.us/planning)

Prepared by  
LCPC - Transportation Division



**Notes:**

- >**Headlights: Must be “Turned On” while driving through Construction Areas.**
- >Normal work hours are 7:00am to 3:30pm except where noted.
- >Roads and Streets may be partially or completely closed Mon. through Fri.
- >**Inclement weather** may delay or postpone scheduled work










### PennDOT MAJOR ROAD PROJECTS

	Municipalities Affected	Location Activity/Project	Traffic Control	Est. /Actual Start Date	Est. Comp. Date
	Mt. Joy Boro.	<b>Rt. 772 (Marietta Ave.) Bridge Over Amtrak.</b>  Replace Bridge	 Detour/Closed	<b>April 28</b>	<b>November 2015</b>
	Rapho/ W. & E. Hempfield Twp(s). Salunga & Landisville	<b>Rt. 4020 (Harrisburg Pike) Esbensshade Rd. to Old State Rd.</b>  Curb Cut-Out Base Repair Drainage Improvement Milling Paving Guiderail Updates New Signs	  Flagging/Lane Restriction	<b>03/09/15</b>	<b>August 2015</b>
	Columbia Boro. W. Hempfield Twp.	<b>Rt. 30 (Eight Miles) Susquehanna River to Prospect Rd.</b>  Repair Road Base Remove old Asphalt Pave Roadway	  Flagging Daytime Lane Restriction  9:30pm to 6:00am	<b>03/23/15</b>	<b>Late Oct. 2015</b>











## PennDOT MAJOR ROAD PROJECTS (continued)

	Municipalities Affected	Location Activity/Project	Traffic Control	Est. /Actual Start Date	Est. Comp. Date
	Columbia Boro	<b>Rt. 441 Relocation of Rt. 441 Bypass Locust and Third St.</b>  New Roadway Construction	<b>Caution</b> Watch for Construction Vehicles	<b>May 2014</b>	<b>Fall 2015</b>
e	Upper Leacock/W. Earl/Earl Twp	<b>Rt. 23 (New Holland Pike) Hellers Church Rd. to Intersection of Kinzer Ave.</b>  Curb Cut – Out Base Repair Cross Pipe Installation Drainage Improvement Paving	 Flagging/Lane Restriction	RESTART 03/09/05	<b>September 2015</b>
e	Upper Leacock/W. Earl/Earl Twp	<b>Rt. 23 (New Holland Pike) Hellers Church Rd. to Intersection of Kinzer Ave.</b>  Curb Cut – Out Base Repair Cross Pipe Installation Drainage Improvement Paving	 Flagging/Lane Restriction	RESTART 03/09/05	<b>September 2015</b>











## PennDOT MAJOR ROAD PROJECTS (continued)

	Municipalities Affected	Location Activity/Project	Traffic Control	Est. /Actual Start Date	Est. Comp. Date
	Ephrata Boro.	<b>Rt. 272 (South Reading Rd.) Bridge over Cocalico Creek</b>  Bridge Replacement Traffic Signal Modification @ Old Mill Rd. Water Line Relocation Guide Rail Updates	 Detour Following State St. & Old Mill Rd.	<b>05/04/15</b>	<b>Summer 2016</b>
	Denver Boro.	<b>SR 1051 (Main St.) Bridge over Little Cocalico Creek.</b>  Bridge Replacement	 Lane Restriction Traffic Signals	03/09/15	<b>End of October</b>
	Ephrata/Warwick Twp(s).	<b>Rothsville Road Bridge Bridge over Cocalico Creek</b>  Bridge Replacement	 Lane Restriction Traffic Signals	03/17/15	<b>End of October</b>
	E. Earl/Brecknock Twp(s).	<b>Rt. 625 (Reading Rd.) Rt. 23 to Berks Co./Lancaster Co. Line.</b>  Tree Trimming Drainage Base Repair/Milling/Paving New Signs & Pavement Marking	  Flagging/Lane Restriction	03/11/15	<b>End August 2015</b>
	Salisbury Twp.	<b>Rt. 30 / Rt. 41</b>  Road Construction	 Lane Restriction 6:00pm to 6:00am	May 2015	<b>December 2015</b>
e	W. Lampeter Twp./ Strasburg Twp. Line	<b>Rt. 741 (Village Rd. Bridge Over Pequea Creek)</b>  Bridge Replacement	 Detour/Closed	<b>04/01/2015</b>	<b>End of Year 2015</b>
e	Pequea/Lancaster Twp(s).	<b>Rt. 324 (New Danville Pike) Intersection With Millersville Rd. to Just South of Rt. 222.</b>  Drainage Improvement Cross Pipe Replacement Embankment Reinforcement Base Repair Resurfacing Guiderail Updates Etc.	  Flagging/Lane Restriction  8:30am to 3:00pm	<b>03/05/15</b>	<b>End June 2015</b>






## PennDOT Maintenance – PROJECTS

	Municipalities Affected	Location Activity/ Projects	Traffic Control	
	Columbia Boro.	<b>Rt. 462 (Chestnut St.)</b> Crack Sealing	 <b>Flagging</b>	Monday - Friday
	Mt. Joy Twp.	<b>SR 300</b> <b>Rt. 283</b> Crack Sealing	 <b>Flagging</b>	Monday - Thursday
	Clay Twp.	<b>SR 1035 (Kleinfeltersville Rd.)</b> Crack Sealing	 <b>Flagging</b>	Monday - Friday
	Warwick Twp.	<b>Rt. 772 (Rothsville Rd.)</b> Patching	 <b>Flagging</b>	Monday - Friday
	W. Cocalico Twp.	<b>SR 1057 (Texter Mountain Rd.)</b> Crack Sealing	 <b>Flagging</b>	Monday - Friday
	Ephrata/W. Earl Twp(s).	<b>Rt. 222</b> Patching	 <b>Lane Restriction</b>	Tuesday - Thursday
	Paradise/Salisbury Twp(s).	<b>Rt. 30 (Lincoln Hwy.)</b> Sweeping	 <b>Flagging</b>	Tuesday - Friday
	Bart/Sadsbury Twp(s)	<b>Rt. 372 (Christiana Pike)</b> Crack Sealing	 <b>Flagging</b>	Monday & Tuesday
	Sadsbury Twp.	<b>SR. 2017 (Creek Rd.)</b> Paving Preparation	 <b>Flagging</b>	Thursday & Friday
	E. Lampeter Twp.	<b>Rt. 462 (Lincoln Hwy.)</b> Crack Sealing	 <b>Flagging</b>	Wednesday - Friday
	Salisbury Twp.	<b>SR 2028 (Strasburg Rd.)</b> Replacing Inlets	 <b>Flagging</b>	Monday - Wednesday
	Martic Twp.	<b>SR 3017 (River Rd.)</b> Bridge Deck Replacement	<b>Work is at 01 yard Not on Highway Pre-casting Deck</b>	Monday - Friday

**Not Complete, Waiting for Response**  
**COUNTY MUNICIPALITIES - ROAD PROJECTS**

		Municipalities Affected	Location Activity/Projects	Traffic Control	Dates <u>Start:</u> - <u>Complete:</u>
	x	Lancaster Twp.	<b>Various Township Streets</b> Pot Hole Patching Various Street Restoration	 Flagging	Tuesday - Friday
		Ephrata Twp.	<b>Reagan Dr.</b> <b>Coolage Dr.</b> Repair Sink Holes	 Some Flagging	Tuesday & Wednesday
	x	Providence Twp.	<b>Cinder Rd.</b> <b>Main St. to Rt. 372</b> Paving Horse Ruts	 Daytime Closure	Monday - Thursday
		New Holland Boro.	<b>Various Boro. Streets</b> Line Painting	 Some Flagging	Monday - Friday
	x	Millersville Boro.	<b>W. Frederick St.</b> <b>S. Duke St. to S. Prince St.</b> Reconstruct Roadway --Sewer, Water, & Storm Water --Curbs and Side Walks	 Detour/Closed	04/20/15 to 08/07/15
	x	Pequea Twp.	<b>Run Valley Rd.</b> <b>Rt. 324 to Silver Mine Rd.</b> Bridge Repair	 Lane Restriction	04/15/15 to 09/15/15
		Manor Twp.	<b>Ironstone Ridge Rd.</b> <b>Old Blue Rock Rd. to Charlestown Rd.</b> Base Repair	 Daytime Closure Detour	05/26/15 to 06/05/15
	x	Conestoga Twp.	<b>Campside Circle Dr.</b> <b>Stoney Lane</b> <b>Pequea Creek Rd.</b> <b>Woodcrest Dr.</b> Paving	 Flagging  Lane Restriction  Lane Closure	05/26/15 to 06/10/15

## LANCASTER COUNTY OWNED BRIDGE PROJECTS

	Municipalities Affected	Location Activity/Projects	Traffic Control	
	E. Earl Twp.	White Oak Rd. Bridge over Conestoga River Bridge	 Closed	<b>CLOSED</b> UNTIL FURTHER NOTICE
	Leacock Twp.	Pequea #2 Bridge Pequea Valley Rd. Bridge over Pequea Creek Bridge	 Closed	<b>CLOSED</b> UNTIL FURTHER NOTICE
	Paradise/Leacock Twp(s).	Osceola Mill Rd. Bridge Over Pequea Creek Bridge Replacement	 Closed	<b>End of</b> <b>August 2015</b>
	Manor Twp.	Creek Rd. Bridge over Little Conestoga Creek >County has no Plans to Replace Bridge	 Closed	Indefinite
	Martic/Conestoga Twp(s).	Loop Rd. Bridge over Pequea Creek Bridge Repair Evaluation	 Closed	Indefinite