

Lancaster County Road Work

May 04 through May 08






www.co.lancaster.pa.us/planning

Prepared by
LCPC - Transportation Division

Notes:

- >**Headlights: Must be “Turned On” while driving through Construction Areas.**
- >Normal work hours are 7:00am to 3:30pm except where noted.
- >Roads and Streets may be partially or completely closed Mon. through Fri.
- >**Inclement weather** may delay or postpone scheduled work








PennDOT MAJOR ROAD PROJECTS

	Municipalities Affected	Location Activity/Project	Traffic Control	Est. /Actual Start Date	Est. Comp. Date
	Mt. Joy Boro.	Rt. 772 (Marietta Ave.) Bridge Over Amtrak. Replace Bridge	 Detour/Closed	April 28	November 2015
	Rapho/ W. & E. Hempfield Twp(s). Salunga & Landisville	Rt. 4020 (Harrisburg Pike) Esbensshade Rd. to Old State Rd. Curb Cut-Out Base Repair Drainage Improvement Milling Paving Guiderail Updates New Signs	  Flagging/Lane Restriction	03/09/15	August 2015
	Columbia Boro. W. Hempfield Twp.	Rt. 30 (Eight Miles) Susquehanna River to Prospect Rd. Repair Road Base Remove old Asphalt Pave Roadway	  Flagging Daytime Lane Restriction 9:30pm to 6:00am	03/23/15	Late Oct. 2015














PennDOT MAJOR ROAD PROJECTS (continued)

	Municipalities Affected	Location Activity/Project	Traffic Control	Est. /Actual Start Date	Est. Comp. Date
	Columbia Boro	Rt. 441 Relocation of Rt. 441 Bypass Locust and Third St. New Roadway Construction	Caution Watch for Construction Vehicles	May 2014	Fall 2015
s	City of Lancaster/ Manheim Twp.	Rt. 222 (Lititz Pike) Bridge over Amtrak Railroad Duke St. & Liberty St. Bridge Approaches New Traffic Pattern > McGovern Ave. Lititz Pike to Queen St. > Liberty St. Prince St. to Lititz Pike > Lime St. (North) @Liberty St. Amtrak Station Access Lititz Pike (South) Liberty to Queen St. Manheim Pike/Prince St. (South) Liberty to Queen St Lime St. (North) Liberty St. to Queen St. Queen St. (North) Liberty St. to Amtrak Station	<u>OPEN</u>	03/15/13	Spring 2015












PennDOT MAJOR ROAD PROJECTS (continued)

	Municipalities Affected	Location Activity/Project	Traffic Control	Est. /Actual Start Date	Est. Comp. Date
e	Upper Leacock/W. Earl/Earl Twp	Rt. 23 (New Holland Pike) Hellers Church Rd. to Intersection of Kinzer Ave. Curb Cut – Out Base Repair Cross Pipe Installation Drainage Improvement Paving	 Flagging/Lane Restriction	RESTART 03/09/05	September 2015
	Ephrata Boro.	Rt. 272 (South Reading Rd.) Bridge over Cocalico Creek Bridge Replacement Traffic Signal Modification @ Old Mill Rd. Water Line Relocation Guide Rail Updates	 Detour Following State St. & Old Mill Rd.	05/04/15	Summer 2016
	Denver Boro.	SR 1051 (Main St.) Bridge over Little Cocalico Creek. Bridge Replacement	 Lane Restriction Traffic Signals	03/09/15	End of October
	Ephrata/Warwick Twp(s).	Rothsville Road Bridge Bridge over Cocalico Creek Bridge Replacement	 Lane Restriction Traffic Signals	03/17/15	End of October
	E. Earl/Brecknock Twp(s).	Rt. 625 (Reading Rd.) Rt. 23 to Berks Co./Lancaster Co. Line. Tree Trimming Drainage Base Repair/Milling/Paving New Signs & Pavement Marking	 Flagging/Lane Restriction	03/11/15	End August 2015
e	W. Lampeter Twp./ Strasburg Twp. Line	Rt. 741 (Village Rd. Bridge Over Pequea Creek) Bridge Replacement	 Detour/Closed	04/01/2015	End of Year 2015
e	Pequea/Lancaster Twp(s).	Rt. 324 (New Danville Pike) Intersection With Millersville Rd. to Just South of Rt. 222. Drainage Improvement Cross Pipe Replacement Embankment Reinforcement Base Repair Resurfacing Guiderail Updates Etc.	 Flagging/Lane Restriction 8:30am to 3:00pm	03/05/15	End June 2015






PennDOT Maintenance – PROJECTS

	Municipalities Affected	Location Activity/Projects	Traffic Control	Dates /Days
	Elizabethtown Boro.	SR 4008 (Elizabethtown Rd.) Mechanical Patching	 Flagging	Tuesday - Thursday
	Rapho Twp.	Rt. 772 (Manheim/Mt. Joy Rd.) Milling Notches	 Flagging	Wednesday - Friday
	Mt. Joy Twp.	Rt.283 (Section 300) Deck Patching	 Lane Closure	Thursday & Friday
	Mt. Joy Boro.	SR 4015 (Union School) Mechanical Patching	 Flagging	Monday & Tuesday
	Penn Twp.	SR 4032 (Mountain Rd.) Mechanical Patching	 Flagging	Thursday & Friday
	Warwick Twp.	SR 1024 (Lincoln Rd.) Crack Sealing	 Flagging	Monday - Friday
	E. Cocalico Twp.	SR 1034 (Smokestown Rd.) Paving	 Flagging	Monday
	W. Cocalico Twp.	SR 1057 (Texter Mountain Rd.) Crack Sealing	 Flagging	Wednesday - Friday
	W. Cocalico Twp.	SR 1055 (Galen Hall Rd.) Driveway Adjustment Shoulder Backup	 Flagging	Monday - Friday
	Manheim Twp.	SR. 1058 (Hunsicker Rd.) Deck Patching	 Lane Closure	Monday - Wednesday
	Manheim & W. Earl Twp(s).	Rt. 222 Bridge Sweeping	 Lane Closure	Monday - Thursday
	E. Lampeter/Leacock Twp.(s)	SR 3028 (Pitney Rd.) Shoulder Cutting	 Flagging	Monday - Friday
	W. Lampeter Twp.	SR 3036 (Millport Rd.) Paving Preparation	 Flagging	Monday - Friday
	Providence Twp.	Rt. 272 (Lancaster Pike) Crack Sealing	 Lane Closure	Monday - Friday
	Martic Twp.	SR 3018 (Martic Heights Dr.) Pipe Replacement	 Road Closed	Monday - Friday

COUNTY MUNICIPALITIES - ROAD PROJECTS

	Municipalities Affected	Location Activity/Projects	Traffic Control	Dates <u>Start:</u> - <u>Complete:</u>
	Rapho Twp.	Shelly Rd. Breneman Rd. to Fairview Rd. Reclaiming & Paving	 Closed & Detour	Monday - Friday
	E. Hempfield Twp.	Various Township Roads Pot Hole Patching	 Some Flagging	Monday - Friday
	Lancaster Twp.	Various Township Streets Pot Hole Patching	 Flagging	Monday - Friday
	Brecknock Twp.	Edwards Rd. Yellow Hill to Laurel Rd. Repair Road Edge and Shoulder	 Flagging  Lane Restriction	Monday - Friday
	Ephrata Twp.	Various Township Roads Shoulder Cutting	 Closed During Shoulder Cutting	Monday - Friday
	New Holland Boro.	Various Borough Streets. Pot Hole Patching	 Some Flagging	Monday - Friday
	Millersville Boro.	W. Frederick St. S. Duke St. to S. Prince St. Reconstruct Roadway --Sewer, Water, & Storm Water --Curbs and Side Walks	 Detour/Closed	04/20/15 to 08/07/15
	Pequea Twp.	Run Valley Rd. Rt. 324 to Silver Mine Rd. Bridge Repair	 Lane Restriction	04/15/15 to 09/15/15
	Manor Twp.	Indian Marker Rd. Highville Rd. to River Rd. Base Repair	 Daytime Closure	Monday - Thursday
	Eden Twp.	Various Township Roads Repairing Potholes & Skin Patching	 Flagging	Monday - Thursday

LANCASTER COUNTY OWNED BRIDGE PROJECTS

		Municipalities Affected	Location Activity/Projects	Traffic Control	Dates Start: - Complete:
		E. Earl Twp.	White Oak Rd. Bridge over Conestoga River Bridge	 Closed	CLOSED UNTIL FURTHER NOTICE
		Leacock Twp.	Pequea #2 Bridge Pequea Valley Rd. Bridge over Pequea Creek Bridge	 Closed	CLOSED UNTIL FURTHER NOTICE
Rev #1		Paradise/Leacock Twp(s).	Osceola Mill Rd. Bridge Over Pequea Creek Bridge Replacement	 Closed	End of August 2015
		Manor Twp.	Creek Rd. Bridge over Little Conestoga Creek >County has no Plans to Replace Bridge	 Closed	Indefinite
		Martic/Conestoga Twp(s).	Loop Rd. Bridge over Pequea Creek Bridge Repair Evaluation	 Closed	Indefinite