

Lancaster County Road Work

Apr 27 through May 01



www.co.lancaster.pa.us/planning

Prepared by
LCPC - Transportation Division

Notes:

- >**Headlights: Must be “Turned On” while driving through Construction Areas.**
- >Normal work hours are 7:00am to 3:30pm except where noted.
- >Roads and Streets may be partially or completely closed Mon. through Fri.
- >**Inclement weather** may delay or postpone scheduled work








PennDOT MAJOR ROAD PROJECTS

	Municipalities Affected	Location Activity/Project	Traffic Control	Est. /Actual Start Date	Est. Comp. Date
	Rapho/ W. & E. Hempfield Twp(s). Salunga & Landisville	Rt. 4020 (Harrisburg Pike) Esbenshade Rd. to Old State Rd. Curb Cut-Out Base Repair Drainage Improvement Milling Paving Guiderail Updates New Signs	 Flagging/Lane Restriction	03/09/15	August 2015
	Columbia Boro. W. Hempfield Twp.	Rt. 30 (Eight Miles) Susquehanna River to Prospect Rd. Repair Road Base Remove old Asphalt Pave Roadway	 Flagging Daytime Lane Restriction 9:30pm to 6:00am	03/23/15	Late Oct. 2015

PennDOT MAJOR ROAD PROJECTS (continued)

		Municipalities Affected	Location Activity/Project	Traffic Control	Est. /Actual Start Date	Est. Comp. Date
		Columbia Boro	Rt. 441 Relocation of Rt. 441 Bypass Locust and Third St. New Roadway Construction	Caution Watch for Construction Vehicles	May 2014	Fall 2015
	s	City of Lancaster/ Manheim Twp.	Rt. 222 (Lititz Pike) Bridge over Amtrak Railroad Duke St. & Liberty St. Bridge Approaches <u>New Traffic Pattern</u> >McGovern Ave. Lititz Pike to Queen St. >Liberty St. Prince St. to Lititz Pike >Lime St. (North) @Liberty St. <u>Amtrak Station Access</u> Lititz Pike (South) Liberty to Queen St. Manheim Pike/Prince St. (South) Liberty to Queen St Lime St. (North) Liberty St. to Queen St. Queen St. (North) Liberty St. to Amtrak Station	<u>OPEN</u>	03/15/13	Spring 2015












PennDOT MAJOR ROAD PROJECTS (continued)


	Municipalities Affected	Location Activity/Project	Traffic Control	Est. /Actual Start Date	Est. Comp. Date
e	Upper Leacock/W. Earl/Earl Twp	Rt. 23 (New Holland Pike) Hellers Church Rd. to Intersection of Kinzer Ave. Curb Cut – Out Base Repair Cross Pipe Installation Drainage Improvement Paving	 Flagging/Lane Restriction	RESTART 03/09/05	September 2015
	Ephrata Boro.	Rt. 272 (South Reading Rd.) Bridge over Cocalico Creek Bridge Replacement Traffic Signal Modification @ Old Mill Rd. Water Line Relocation Guide Rail Updates	 Detour Following State St. & Old Mill Rd.	05/04/15	Summer 2016
	Denver Boro.	SR 1051 (Main St.) Bridge over Little Cocalico Creek. Bridge Replacement	 Lane Restriction Traffic Signals	03/09/15	End of October
	Ephrata/Warwick Twp(s).	Rothsville Road Bridge Bridge over Cocalico Creek Bridge Replacement	 Lane Restriction Traffic Signals	03/17/15	End of October
	E. Earl/Brecknock Twp(s).	Rt. 625 (Reading Rd.) Rt. 23 to Berks Co./Lancaster Co. Line. Tree Trimming Drainage Base Repair/Milling/Paving New Signs & Pavement Marking	 Flagging/Lane Restriction	03/11/15	End August 2015
e	W. Lampeter Twp./ Strasburg Twp. Line	Rt. 741 (Village Rd. Bridge Over Pequea Creek) Bridge Replacement	 Detour/Closed	04/01/2015	End of Year 2015
e	Pequea/Lancaster Twp(s).	Rt. 324 (New Danville Pike) Intersection With Millersville Rd. to Just South of Rt. 222. Drainage Improvement Cross Pipe Replacement Embankment Reinforcement Base Repair Resurfacing Guiderail Updates Etc.	 Flagging/Lane Restriction 8:30am to 3:00pm	03/05/15	End June 2015

PennDOT Maintenance – PROJECTS






		Municipalities Affected	Location Activity/Projects	Traffic Control	Dates /Days
	x	Warwick/Clay & Ephrata Twp(s).	SR 1024 (Lincoln Rd.) Crack Sealing	 Flagging	Monday - Friday
	x	E. Cocalico Twp.	SR 1034 (Smokestown Rd.) Paving	 Flagging	Wednesday - Friday
	x	W. Cocalico Twp.	SR 1055 (Galen Hall Rd.) Paving	 Flagging	Monday - Wednesday
	x	Manheim & W. Earl Twp(s).	Rt. 222 Bridge Sweeping	 Lane Closure	Monday - Thursday
	x	W. Earl/Ephrata Twp(s).	Rt. 272 (Oregon Pike) Bridge Sweeping	 Flagging	Friday
	x	E. Lampeter Twp.	SR 3028 (Pitney Rd.) Crack Sealing	 Flagging	Monday - Friday
	x	W. Lampeter Twp.	SR 3028 (Penn Grant Rd.) Crack Seal	 Flagging	Monday - Friday
	x	Martic Twp.	SR 3018 (Martic Heights Dr.) Pipe Replacement	 Road Closed	Monday - Friday
	x	Bart/Sadsbury	Rt. 372 (Christiana Pike) Crack Sealing	 Flagging	Monday - Friday

COUNTY MUNICIPALITIES - ROAD PROJECTS

	Municipalities Affected	Location Activity/Projects	Traffic Control	Dates <u>Start:</u> - <u>Complete:</u>
	Rapho Twp.	N. Colebrook Rd. Hossler Rd. to Rt. 272 Road Widening	 Detour/Daytime Closure	Monday - Friday
	E. Hempfield Twp.	Various Township Roads Pot Hole Patching	 Some Flagging	Monday - Friday
	Manheim Twp.	Pebblebrook Dr. Petersburg Rd. & Tanglewood Lane Utility Work	 Detour/Daytime Closure 8:00am to 4:00pm	Monday - Friday
	Lancaster Twp.	Various Township Streets Pot Hole Patching	 Flagging	Monday - Friday
	Warwick Twp.	Brunnerville Rd./Front St. Lincoln Rd. to Pine Hill Rd. Storm Sewer Replacement	 Detour/Daytime Closure	Monday - Friday
	Brecknock Twp.	Various Township Roads Tar & Chip	 Flagging	Monday - Thursday
	Ephrata Twp.	Various Township Roads Crack Sealing	 Flagging	Monday - Friday
x	New Holland Boro.	Various Borough Streets. Pot Hole Patching	 Some Flagging	Monday - Friday
	Millersville Boro.	W. Frederick St. S. Duke St. to S. Prince St. Reconstruct Roadway --Sewer, Water, & Storm Water --Curbs and Side Walks	 Detour/Closed	04/20/15 to 08/07/15
	Pequea Twp.	Run Valley Rd. Rt. 324 to Silver Mine Rd. Bridge Repair	 Lane Restriction	04/15/15 to 09/15/15
	Manor Twp.	Blue Rock Rd. Penn St. to River Rd. Base Repair	 Daytime Closure	Monday - Thursday

	Eden Twp.	Various Township Roads Repairing Potholes & Skin Patching	 Flagging	Monday - Thursday
--	-----------	--	---	-------------------

LANCASTER COUNTY OWNED BRIDGE PROJECTS

	Municipalities Affected	Location Activity/Projects	Traffic Control	Dates Start: - Complete:
	E. Earl Twp.	White Oak Rd. Bridge over Conestoga River Bridge	 Closed	CLOSED UNTIL FURTHER NOTICE
	Leacock Twp.	Pequea #2 Bridge Pequea Valley Rd. Bridge over Pequea Creek Bridge	 Closed	CLOSED UNTIL FURTHER NOTICE
>>>	Paradise/Leacock Twp(s).	Osceola Mill Rd. Bridge Over Pequea Creek Bridge Replacement	 Closed	June 2015
	Manor Twp.	Creek Rd. Bridge over Little Conestoga Creek >County has no Plans to Replace Bridge	 Closed	Indefinite
	Martic/Conestoga Twp(s).	Loop Rd. Bridge over Pequea Creek Bridge Repair Evaluation	 Closed	Indefinite