

## Lancaster County Road Work

### Apr 20 through Apr 24



[www.co.lancaster.pa.us/planning](http://www.co.lancaster.pa.us/planning)

Prepared by  
LCPC - Transportation Division

**Notes:**

- >**Headlights: Must be “Turned On” while driving through Construction Areas.**
- >Normal work hours are 7:00am to 3:30pm except where noted.
- >Roads and Streets may be partially or completely closed Mon. through Fri.
- >**Inclement weather** may delay or postpone scheduled work







### PennDOT MAJOR ROAD PROJECTS

	Municipalities Affected	Location Activity/Project	Traffic Control	Est. /Actual Start Date	Est. Comp. Date
	Rapho/ W. & E. Hempfield Twp(s). Salunga & Landisville	<b>Rt. 4020 (Harrisburg Pike) Esbenshade Rd. to Old State Rd.</b>  Curb Cut-Out Base Repair Drainage Improvement Milling Paving Guiderail Updates New Signs	 Flagging/Lane Restriction	<b>03/09/15</b>	<b>August 2015</b>
	Columbia Boro. W. Hempfield Twp.	<b>Rt. 30 (Eight Miles) Susquehanna River to Prospect Rd.</b>  Repair Road Base Remove old Asphalt Pave Roadway	 Flagging Daytime Lane Restriction	<b>03/23/15</b>	<b>Fall 2015</b>


### PennDOT MAJOR ROAD PROJECTS (continued)

		Municipalities Affected	Location Activity/Project	Traffic Control	Est. /Actual Start Date	Est. Comp. Date
		Columbia Boro	<b>Rt. 441</b> <b>Relocation of Rt. 441</b> <b>Bypass Locust and Third St.</b>  New Roadway Construction	<b>Caution</b> Watch for Construction Vehicles	<b>May 2014</b>	<b>Fall 2015</b>
	s	City of Lancaster/ Manheim Twp.	<b>Rt. 222 (Lititz Pike)</b> <b>Bridge over Amtrak Railroad</b>  <b>Duke St. &amp; Liberty St.</b>  Bridge Approaches  <b><u>New Traffic Pattern</u></b>  >McGovern Ave. Lititz Pike to Queen St.  >Liberty St. Prince St. to Lititz Pike  >Lime St. (North) @Liberty St.  <b><u>Amtrak Station Access</u></b>  Lititz Pike (South) Liberty to Queen St.  Manheim Pike/Prince St. (South) Liberty to Queen St  Lime St. (North) Liberty St. to Queen St.  Queen St. (North) Liberty St. to Amtrak Station	<u>OPEN</u>	03/15/13	<b>Spring 2015</b>










## PennDOT MAJOR ROAD PROJECTS (continued)

	Municipalities Affected	Location Activity/Project	Traffic Control	Est. /Actual Start Date	Est. Comp. Date
e	Upper Leacock/W. Earl/Earl Twp	<b>Rt. 23 (New Holland Pike) Hellers Church Rd. to Intersection of Kinzer Ave.</b>  Curb Cut – Out Base Repair Cross Pipe Installation Drainage Improvement Paving	 Flagging/Lane Restriction	RESTART 03/09/05	<b>September 2015</b>
	Denver Boro.	<b>SR 1051 (Main St.) Bridge over Little Cocalico Creek.</b>  Bridge Replacement	 Lane Restriction Traffic Signals	03/09/15	<b>End of October</b>
	Ephrata/Warwick Twp(s).	<b>Rothsville Road Bridge Bridge over Cocalico Creek</b>  Bridge Replacement	 Lane Restriction Traffic Signals	03/17/15	<b>End of October</b>
	E. Earl/Brecknock Twp(s).	<b>Rt. 625 (Reading Rd.) Rt. 23 to Berks Co./Lancaster Co. Line.</b>  Tree Trimming Drainage Base Repair/Milling/Paving New Signs & Pavement Marking	 Flagging/Lane Restriction	03/11/15	<b>End August 2015</b>
e	W. Lampeter Twp./ Strasburg Twp. Line	<b>Rt. 741 (Village Rd. Bridge Over Pequea Creek)</b>  Bridge Replacement	 Detour/Closed	<b>04/01/2015</b>	<b>End of Year 2015</b>
e	Pequea/Lancaster Twp(s).	<b>Rt. 324 (New Danville Pike) Intersection With Millersville Rd. to Just South of Rt. 222.</b>  Drainage Improvement Cross Pipe Replacement Embankment Reinforcement Base Repair Resurfacing Guiderail Updates Etc.	 Flagging/Lane Restriction  8:30am to 3:00pm	<b>Mar. 05, 2015</b>	<b>End June 2015</b>











## PennDOT MAJOR ROAD PROJECTS (continued)

	Municipalities Affected	Location Activity/Project	Traffic Control	Est. /Actual Start Date	Est. Comp. Date
	Pequea/Lancaster Twp(s).	<b>Rt. 324 (New Danville Pike) Intersection With Millersville Rd. to Just South of Rt. 222.</b>  Drainage Improvement Cross Pipe Replacement Embankment Reinforcement Base Repair Resurfacing Guiderail Updates Etc.	 <b>Flagging/Lane Restriction</b>  <b>8:30am to 3:00pm</b>	<b>Mar. 05, 2015</b>	<b>End June 2015</b>






## PennDOT Maintenance – PROJECTS

	Municipalities Affected	Location Activity/Projects	Traffic Control	Dates /Days
	E. Cocalico Twp.	<b>SR 1034 (Smokestown Rd.)</b> Paving Preparation	 Flagging	Monday - Friday
	W. Cocalico Twp.	<b>SR 1055 (Galen Hall Rd.)</b> Paving Preparation	 Flagging	Monday - Friday
	Warwick/Ephrata/Clay Twp(s).	<b>SR 1024 (Lincoln Rd.)</b> Crack Sealing	 Flagging	Monday - Friday
	Manheim/Ephrata & W. Earl/Brecknock Twp(s).	<b>Rt. 222</b> Bridge Sweeping	 Lane Closure	Monday - Thursday
	W. Earl/Ephrata Twp(s).	<b>Rt. 272 (Reading Rd./ Oregon Pike)</b> <b>Sweeping</b>	 Flagging	Monday - Friday
	E. Lampeter/Lancaster Twp(s).	<b>SR 3028 (Lampeter/Pitney Rds.)</b> Crack Sealing	 Flagging	Monday - Friday
	W. Lampeter Twp.	<b>SR 3028 (Penn Grant Rd.)</b> Paving Preparation	 Flagging	Monday - Wednesday
	W. Lampeter Twp.	<b>SR 2036 (Millport Rd.)</b> Paving Prep	 Flagging	Monday - Friday
	Pequea Twp.	<b>Rt. 272 (Willow Street Pike)</b> Crack Sealing	 Lane Closure	Thursday & Friday

## COUNTY MUNICIPALITIES - ROAD PROJECTS

	Municipalities Affected	Location Activity/Projects	Traffic Control	Dates <u>Start:</u> - <u>Complete:</u>
x	Rapho Twp.	Shelly Rd. Fairview Rd. to Brenneman Rd.  Widening Road Way	 Daytime Closure	Wednesday & Thursday
x	E. Hempfield Twp.	Various Township Roads  Pot Hole Patching	 Some Flagging	Monday - Friday
	Lancaster Twp.	Various Township Streets  Pot Hole Patching	 Flagging	Monday - Friday
x	Brecknock Twp.	Various Township Roads  Tar & Chip	 Flagging	Monday - Thursday
x	Ephrata Twp.	Various Township Roads  Crack Sealing	 Flagging	Monday - Friday
x	New Holland Boro.	Various Borough Streets.  Pot Hole Patching	 Some Flagging	Monday - Friday
x	Millersville Boro.	W. Frederick St. S. Duke St. to S. Prince St.  Reconstruct Roadway --Sewer, Water, & Storm Water --Curbs and Side Walks	 Detour/Closed	04/20/15 to 08/07/15
x	Pequea Twp.	Run Valley Rd. Rt. 324 to Silver Mine Rd.  Bridge Repair	 Lane Restriction	04/15/15 to 09/15/15
x	Manor Twp.	Breneman Rd. River Rd. to Safe Harbor Rd.  Base Repair	 Daytime Closure	Monday - Friday
x	Eden Twp.	Various Township Roads  Repairing Potholes & Skin Patching	 Flagging	Monday - Thursday

## LANCASTER COUNTY OWNED BRIDGE PROJECTS

		<b>Municipalities Affected</b>	<b>Location Activity/Projects</b>	<b>Traffic Control</b>	<b>Dates Start: - Complete:</b>
	>>>	E. Earl Twp.	<b>White Oak Rd.</b> <b>Bridge over Conestoga River</b>  Bridge	 Closed	<b>CLOSED</b> UNTIL FURTHER NOTICE
		Leacock Twp.	<b>Pequea #2 Bridge</b> <b>Pequea Valley Rd.</b> <b>Bridge over Pequea Creek</b>  Bridge	 Closed	<b>CLOSED</b> UNTIL FURTHER NOTICE
		Paradise/Leacock Twp(s).	<b>Osceola Mill Rd.</b> <b>Bridge Over Pequea Creek</b>  Bridge Replacement	 Closed	<b>June 2015</b> Or <b>August 2015</b>
		Manor Twp.	<b>Creek Rd.</b> <b>Bridge over Little Conestoga Creek</b>  >County has no Plans to Replace Bridge	 Closed	Indefinite
		Martic/Conestoga Twp(s).	<b>Loop Rd.</b> <b>Bridge over Pequea Creek</b>  Bridge Repair Evaluation	 Closed	Indefinite