

Lancaster County Road Work Apr 13 through Apr 17


www.co.lancaster.pa.us/planning

Prepared by
LCPC - Transportation Division

Notes:

- >**Headlights: Must be “Turned On” while driving through Construction Areas.**
- >Normal work hours are 7:00am to 3:30pm except where noted.
- >Roads and Streets may be partially or completely closed Mon. through Fri.
- >**Inclement weather** may delay or postpone scheduled work









PennDOT MAJOR ROAD PROJECTS

| | Municipalities Affected | Location Activity/Project | Traffic Control | Est. /Actual Start Date | Est. Comp. Date |
|--|--|---|--|-------------------------|--------------------|
| | Rapho/ W. & E. Hempfield Twp(s). Salunga & Landisville | Rt. 4020 (Harrisburg Pike) Esbenshade Rd. to Old State Rd. Curb Cut-Out Base Repair Drainage Improvement Milling Paving Guiderail Updates New Signs |  Flagging/Lane Restriction | | August 2015 |


PennDOT MAJOR ROAD PROJECTS (continued)

| | Municipalities Affected | Location Activity/Project | Traffic Control | Est. /Actual Start Date | Est. Comp. Date |
|---|------------------------------------|--|---|-------------------------|--------------------|
| | Columbia Boro | Rt. 441 Relocation of Rt. 441 Bypass Locust and Third St. New Roadway Construction | Caution Watch for Construction Vehicles | May 2014 | Fall 2015 |
| s | City of Lancaster/ Manheim Twp. | Rt. 222 (Lititz Pike) Bridge over Amtrak Railroad Duke St. & Liberty St. Bridge Approaches New Traffic Pattern > McGovern Ave. Lititz Pike to Queen St. > Liberty St. Prince St. to Lititz Pike > Lime St. (North) @Liberty St. Amtrak Station Access Lititz Pike (South) Liberty to Queen St. Manheim Pike/Prince St. (South) Liberty to Queen St Lime St. (North) Liberty St. to Queen St. Queen St. (North) Liberty St. to Amtrak Station | <u>OPEN</u> | 03/15/13 | Spring 2015 |

PennDOT MAJOR ROAD PROJECTS (continued)

| | Municipalities Affected | Location Activity/Project | Traffic Control | Est. /Actual Start Date | Est. Comp. Date |
|---|---------------------------------------|--|--|-------------------------------|-------------------------------------|
| | Upper Leacock/W. Earl/Earl Twp | Rt. 23 (New Holland Pike) Hellers Church Rd. to Intersection of Kinzer Ave. Curb Cut – Out Base Repair Cross Pipe Installation Drainage Improvement Paving |  Flagging/Lane Restriction | RESTART 03/09/05 | September 2015 |
| | Denver Boro. | SR 1051 (Main St.) Bridge over Little Cocalico Creek. Bridge Replacement |  Lane Restriction Traffic Signals | 03/09/15 | End of October |
| | Ephrata/Warwick Twp(s). | Rothsville Road Bridge Bridge over Cocalico Creek Bridge Replacement |  Lane Restriction Traffic Signals | 03/17/15 | End of October |
| | E. Earl/Brecknock Twp(s). | Rt. 625 (Reading Rd.) Rt. 23 to Berks Co./Lancaster Co. Line. Tree Trimming Drainage Base Repair/Milling/Paving New Signs & Pavement Marking |  Flagging/Lane Restriction | 03/11/15 | End August 2015 |
| e | Salisbury Twp. | Rt. 897 (White Horse Rd.) Rt. 30 to Rt. 340 Miscellaneous |  Flagging/Lane Restriction | 08/12/13 | To Be Completed 2015 |
| e | W. Earl/Upper Leacock Twp(s). | Rt. 772 Brownstown to Rt. 23 Paving Miscellaneous Work |  Flagging >>Night Time | | To Be Completed 2015 |
| | W. Lampeter Twp./ Strasburg Twp. Line | Rt. 741 (Village Rd. Bridge Over Pequea Creek) Bridge Replacement |  Detour/Closed | 04/01/2015 | End of Year 2015 |
| | Pequea/Lancaster Twp(s). | Rt. 324 (New Danville Pike) Intersection With Millersville Rd. to Just South of Rt. 222. Drainage Improvement Cross Pipe Replacement Embankment Reinforcement Base Repair Resurfacing Guiderail Updates Etc. |  Flagging/Lane Restriction 8:30am to 3:00pm | Mar. 05, 2015 | End June 2015 |







PennDOT MAJOR ROAD PROJECTS (continued)

| | Municipalities Affected | Location Activity/Project | Traffic Control | Est. /Actual Start Date | Est. Comp. Date |
|--|--------------------------|--|--|-------------------------|----------------------|
| | Pequea/Lancaster Twp(s). | Rt. 324 (New Danville Pike) Intersection With Millersville Rd. to Just South of Rt. 222. Drainage Improvement Cross Pipe Replacement Embankment Reinforcement Base Repair Resurfacing Guiderail Updates Etc. |  Flagging/Lane Restriction 8:30am to 3:00pm | Mar. 05, 2015 | End June 2015 |






PennDOT Maintenance – PROJECTS

| | Municipalities Affected | Location Activity/Projects | Traffic Control | Dates /Days |
|---|-----------------------------------|---|--|----------------------|
| x | E. Donegal /Rapho Twp(s). | Rt. 772 Shoulder Cutting |  Flagging | Monday - Friday |
| x | E. Cocalico Twp. | SR 1034 (Smokestown Rd.) Base Repair |  Flagging | Wednesday & Thursday |
| x | E. Cocalico Twp. | SR 1034 Smokestown Rd.) Paving Preparation |  Flagging | Monday - Friday |
| x | W. Cocalico Twp. | SR 1057 Texter Mountain Rd.) Base Repair |  Flagging | Friday |
| x | W. Cocalico Twp. | SR 1055 (Galen Hall Rd.) Base Repair |  Flagging | Wednesday |
| x | W. Cocalico Twp. | SR 1055 (Galen Hall Rd.) Paving Preparation |  Flagging | Monday - Friday |
| x | Manheim/Ephrata & W. Earl Twp(s). | Rt. 222 Bridge Sweeping |  Lane Closure | Monday - Thursday |
| x | Leacock/Upper Leacock Twp(s). | SR 1007 (Centerville Rd.) Spray Patching |  Flagging | Wednesday - Friday |
| x | Leacock Twp. | SR 1004 (Scenic Rd.) Spray Patching |  Flagging | Monday & Tuesday |
| x | E. Lampeter/Lancaster Twp(s). | SR 3028 (Pitney Rd.) Crack Sealing |  Flagging | Monday - Friday |
| x | W. Lampeter Twp. | SR 3017 (Penn Grant Rd.) Paving Preparation |  Flagging | Monday - Friday |
| x | Strasburg Twp. | SR 2038 (North Star Rd.) Base Repair |  Flagging | Monday |
| x | Martic Twp. | SR 3018 (Martic Heights Rd.) Drainage |  Road Closed | Monday - Friday |
| x | Pequea Twp. | Rt. 272 (Willow Street Pike) Crack Sealing |  Lane Closure | Monday - Friday |

COUNTY MUNICIPALITIES - ROAD PROJECTS

| | Municipalities Affected | Location Activity/Projects | Traffic Control | Dates Start: - Complete: |
|--|-------------------------|--|---|--------------------------|
| | E. Hempfield Twp. | Various Township Roads Pot Hole Patching |  Some Flagging | Monday - Friday |
| | Penn Twp. | Various Township Rds. Road Shoulder Cleaning |  Daytime Closure | Monday - Wednesday |
| | Lancaster Twp. | Various Township Streets Pot Hole Patching |  Flagging | Monday - Friday |
| | Brecknock Twp. | Various Township Roads Tar & Chip |  Flagging | Monday - Thursday |
| | Leacock Twp. | Various Roads Skin Patching | USE CAUTION NO CLOSURES | Monday - Friday |
| | Manor Twp. | Bender Rd. Donerville Rd. to Bender Mill Rd. Base Repair |  Daytime Closure | Monday - Thursday |
| | Eden Twp. | Various Township Roads Repairing Potholes & Skin Patching |  Flagging | Monday - Thursday |

LANCASTER COUNTY OWNED BRIDGE PROJECTS

| | Municipalities Affected | Location Activity/Projects | Traffic Control | Dates Start: - Complete: |
|-----|--------------------------|---|--|---------------------------------------|
| >>> | E. Earl Twp. | White Oak Rd. Bridge over Conestoga River Bridge |  Closed | CLOSED UNTIL FURTHER NOTICE |
| | Leacock Twp. | Pequea #2 Bridge Pequea Valley Rd. Bridge over Pequea Creek Bridge |  Closed | CLOSED UNTIL FURTHER NOTICE |
| | Paradise/Leacock Twp(s). | Osceola Mill Rd. Bridge Over Pequea Creek Bridge Replacement |  Closed | June 2015 Or August 2015 |
| | Manor Twp. | Creek Rd. Bridge over Little Conestoga Creek >County has no Plans to Replace Bridge |  Closed | Indefinite |
| | Martic/Conestoga Twp(s). | Loop Rd. Bridge over Pequea Creek Bridge Repair Evaluation |  Closed | Indefinite |

