

Lancaster County Road Work

Mar 30 through Apr 03


www.co.lancaster.pa.us/planning

Prepared by
LCPC - Transportation Division


Notes:

- >**Headlights: Must be “Turned On” while driving through Construction Areas.**
- >Normal work hours are 7:00am to 3:30pm except where noted.
- >Roads and Streets may be partially or completely closed Mon. through Fri.
- >**Inclement weather** may delay or postpone scheduled work

Railroad Main Line – Bridge Project

	Municipalities Affected	Location Activity/Project	Traffic Control	Est. /Actual Start Date	Est. Comp. Date
>>	Lancaster City	Railroad Trestle Over Martha Ave. Between E. Ross St. and Marshal Ave. Intersections Maintenance on Trestle Structure	 Closed 6:30am to 4:00pm Monday - Thursday Open Friday - Sunday	03/23/15	04/02/15









PennDOT MAJOR ROAD PROJECTS

	Municipalities Affected	Location Activity/Project	Traffic Control	Est. /Actual Start Date	Est. Comp. Date
	Rapho/ W. & E. Hempfield Twp(s). Salunga & Landisville	Rt. 4020 (Harrisburg Pike) Esbenshade Rd. to Old State Rd. Curb Cut-Out Base Repair Drainage Improvement Milling Paving Guiderail Updates New Signs	 Flagger/Lane Restriction		August 2015


PennDOT MAJOR ROAD PROJECTS (continued)

	Municipalities Affected	Location Activity/Project	Traffic Control	Est. /Actual Start Date	Est. Comp. Date
	Columbia Boro	Rt. 441 Relocation of Rt. 441 Bypass Locust and Third St. New Roadway Construction	Caution Watch for Construction Vehicles	May 2014	Fall 2015
s	City of Lancaster/ Manheim Twp.	Rt. 222 (Lititz Pike) Bridge over Amtrak Railroad Duke St. & Liberty St. Bridge Approaches New Traffic Pattern > McGovern Ave. Lititz Pike to Queen St. > Liberty St. Prince St. to Lititz Pike > Lime St. (North) @Liberty St. Amtrak Station Access Lititz Pike (South) Liberty to Queen St. Manheim Pike/Prince St. (South) Liberty to Queen St Lime St. (North) Liberty St. to Queen St. Queen St. (North) Liberty St. to Amtrak Station	OPEN	03/15/13	Spring 2015










PennDOT MAJOR ROAD PROJECTS (continued)

	Municipalities Affected	Location Activity/Project	Traffic Control	Est. /Actual Start Date	Est. Comp. Date
	Upper Leacock/W. Earl/Earl Twp	Rt. 23 (New Holland Pike) Hellers Church Rd. to Intersection of Kinzer Ave. Curb Cut – Out Base Repair Cross Pipe Installation Drainage Improvement Paving	 Flagging/Lane Restriction	RESTART 03/09/05	September 2015
	Denver Boro.	SR 1051 (Main St.) Bridge over Little Cocalico Creek. Bridge Replacement	 Lane Restriction Traffic Signals	03/09/15	End of October
	Ephrata/Warwick Twp(s).	Rothsville Road Bridge Bridge over Cocalico Creek Bridge Replacement	 Lane Restriction Traffic Signals	03/17/15	End of October
	E. Earl/Brecknock Twp(s).	Rt. 625 (Reading Rd.) Rt. 23 to Berks/Lancaster Co. Line. Tree Trimming Drainage Base Repair/Milling/Paving New Signs & Pavement Marking	 Flagging/Lane Restriction	03/11/15	End August 2015
e	Salisbury Twp.	Rt. 897 (White Horse Rd.) Rt. 30 to Rt. 340 Miscellaneous	 Flagging/Lane Restriction	08/12/13	To Be Completed 2015
e	W. Earl/Upper Leacock Twp(s).	Rt. 772 Brownstown to Rt. 23 Paving Miscellaneous Work	 Flagging >>Night Time		To Be Completed 2015
	W. Lampeter/ Strasburg Twp(s).	SR 2029 (Bridge over Pequea Creek) Bridge Replacement	 Detour/Closed	03/05/15	04/03/15
	Pequea/Lancaster Twp(s).	Rt. 324 (New Danville Pike) Intersection With Millersville Rd. to Just South of Rt. 222. Drainage Improvement Cross Pipe Replacement Embankment Reinforcement Base Repair Resurfacing Guiderail Updates Etc.	 Flagging/Lane Restriction 8:30am to 3:00pm	Mar. 05, 2015	End June 2015






PennDOT MAJOR ROAD PROJECTS (continued)

	Municipalities Affected	Location Activity/Project	Traffic Control	Est. /Actual Start Date	Est. Comp. Date
	Pequea/Lancaster Twp(s).	Rt. 324 (New Danville Pike) Intersection With Millersville Rd. to Just South of Rt. 222. Drainage Improvement Cross Pipe Replacement Embankment Reinforcement Base Repair Resurfacing Guiderail Updates Etc.	 Flagging/Lane Restriction 8:30am to 3:00pm	Mar. 05, 2015	End June 2015




PennDOT Maintenance – PROJECTS

	Municipalities Affected	Location Activity/Projects	Traffic Control	Dates /Days
x	E Donegal Twp.	SR 4034 (Beatty's Tollgate Rd.) Crack Sealing	 Flagging	Wednesday - Friday
x	E. Donegal Twp.	Rt. 772 (Anderson Ferry Rd.) Shoulder Cutting	 Flagging	Wednesday - Friday
x	Mt. Joy Twp.	Rt. 743 (Hershey Rd. @ County Line) Bridge Repair	 Flagging	Tuesday - Friday
x	Mt. Joy Twp.	SR 4037 (Bellare Rd.) Crack Sealing	 Flagging	Wednesday - Friday
x	E. Cocalico Twp.	Rt. 222 Dura Patching	 Lane Closure	Monday - Thursday
x	E. Cocalico Twp.	SR 1034 (Smokestown Rd.) Milling Notches	 Flagging	Monday - Wednesday
x	W. Cocalico Twp.	Rt. 1055 (Galen Hall Rd.) Milling Notches	 Flagging	Thursday & Friday
x	Salisbury Twp.	Rt. 897 (Springville Rd.) Pothole Patching	 Flagging	Tuesday
x	E. Earl Twp.	Rt. 23 Dura Patching	 Flagging	Friday
x	Leacock Twp.	SR 1011 (New Holland Rd.) Pipe Replacement	 Flagging	Wednesday & Thursday






PennDOT Maintenance – PROJECTS

	Municipalities Affected	Location Activity/Projects	Traffic Control	Dates /Days
x	Paradise Twp.	Rt. 741 (Strasburg Rd.) Pothole Patching	 Flagging	Wednesday & Thursday
x	Providence Twp.	Rt. 272 (Willow St. Pike) Crack Sealing	 Lane Closure	Monday - Friday
x	Providence/Pequea Twp(s).	Rt. 272 (Willow Street Pike) Boom Mowing	SHOULDER	Monday - Friday
x	Providence/Martic Twp(s).	SR 3018 (Truce/Martic Heights Road(s)) Pipe Replacement	 Lane Closure	Monday - Friday
x	Martic/Providence Twp(s).	SR 3018 (Truce/Martic Heights Rd(s)). Drainage	 Flagging	Monday - Friday
x	Sadsbury Twp.	SR 2028 (Strasburg Rd.) Pipe Replacement	 Daytime Detour	Monday

COUNTY MUNICIPALITIES - ROAD PROJECTS

	Municipalities Affected	Location Activity/Projects	Traffic Control	Dates <u>Start:</u> - <u>Complete:</u>
	Brecknock Twp.	Various Township Roads Tar & Chip	 Flagging	Monday - Thursday
	Manor Twp.	Miller Rd. Gamber Rd. to Central Manor Rd. Crack Sealing	 Daytime Closure	Monday - Friday
	Eden Twp.	Various Township Roads Repairing Potholes & Skin Patching	 Flagging	Monday - Thursday

LANCASTER COUNTY OWNED BRIDGE PROJECTS

		Municipalities Affected	Location Activity/Projects	Traffic Control	Dates Start: - Complete:
	>>>	E. Earl Twp.	White Oak Rd. Bridge over Conestoga River Bridge	 Closed	CLOSED UNTIL FURTHER NOTICE
		Leacock Twp.	Pequea #2 Bridge Pequea Valley Rd. Bridge over Pequea Creek Bridge	 Closed	CLOSED UNTIL FURTHER NOTICE
		Paradise/Leacock Twp(s).	Osceola Mill Rd. Bridge Over Pequea Creek Bridge Replacement	 Closed	June 2015 Or August 2015
		Manor Twp.	Creek Rd. Bridge over Little Conestoga Creek >County has no Plans to Replace Bridge	 Closed	Indefinite
		Martic/Conestoga Twp(s).	Loop Rd. Bridge over Pequea Creek Bridge Repair Evaluation	 Closed	Indefinite