


**Revision #2****Page 3****Revision #1****Page 5****Lancaster County Road Work**

Mar 16 through Mar 20



[www.co.lancaster.pa.us/planning](http://www.co.lancaster.pa.us/planning)Prepared by  
LCPC - Transportation Division**Notes:**

- >**Headlights: Must be “Turned On” while driving through Construction Areas.**
- >Normal work hours are 7:00am to 3:30pm except where noted.
- >Roads and Streets may be partially or completely closed Mon. through Fri.
- >**Inclement weather** may delay or postpone scheduled work


**Railroad Main Line – Bridge Project**

	Municipalities Affected	Location Activity/Project	Traffic Control	Est. /Actual Start Date	Est. Comp. Date
>>	Lancaster City	<b>Railroad Trestle Over Martha Ave. Between E. Ross St. and Marshal Ave. Intersections</b>  Maintenance on Trestle Structure	 Closed 6:30am to 4:00pm Monday - Thursday  Open Friday - Sunday	03/23/15	04/02/15








**PennDOT MAJOR ROAD PROJECTS**

	Municipalities Affected	Location Activity/Project	Traffic Control	Est. /Actual Start Date	Est. Comp. Date
e	Upper Leacock/W. Earl/Earl Twp.	<b>Rt. 23 (New Holland Pike) Hellers Church Rd. to Intersection of Kinzer Ave.</b>  Curb Cut – Out Base Repair Cross Pipe Installation Drainage Improvement Paving	  Flagger/Lane Restriction  Daytime 9:00am to 3:00pm Nighttime 6:00pm to 6:00am	03/09/15	September 2015
	Columbia Boro.	<b>Rt. 441 Relocation of Rt. 441 Bypass Locust and Third St.</b>  New Roadway Construction	<b>Caution</b> Watch for Construction Vehicles	May 2014	Fall 2015


## PennDOT MAJOR ROAD PROJECTS (continued)

	Municipalities Affected	Location Activity/Project	Traffic Control	Est. /Actual Start Date	Est. Comp. Date
s	City of Lancaster/ Manheim Twp.	<p><b>Rt. 222 (Lititz Pike) Bridge over Amtrak Railroad</b></p> <p><b>Duke St. &amp; Liberty St.</b></p> <p>Bridge Approaches</p> <p><b><u>New Traffic Pattern</u></b></p> <p><b>&gt;McGovern Ave. Lititz Pike to Queen St.</b></p> <p><b>&gt;Liberty St. Prince St. to Lititz Pike</b></p> <p><b>&gt;Lime St. (North) @Liberty St.</b></p> <p><b><u>Amtrak Station Access</u></b></p> <p><b>Lititz Pike (South) Liberty to Queen St.</b></p> <p><b>Manheim Pike/Prince St. (South) Liberty to Queen St</b></p> <p><b>Lime St. (North) Liberty St. to Queen St.</b></p> <p><b>Queen St. (North) Liberty St. to Amtrak Station</b></p>	<u>OPEN</u>	03/15/13	<b>Spring 2015</b>
	Rapho/ W. & E. Hempfield Twp(s). Salunga & Landisville	<p><b>Rt. 4020 (Harrisburg Pike) Esbensshade Rd. to Old State Rd.</b></p> <p>Curb Cut-Out Base Repair Drainage Improvement Milling Paving Guiderail Updates New Signs</p>	 <p>Flagging/Lane Restriction</p>	Restart 03/09/15	<b>August 2015</b>

## PennDOT MAJOR ROAD PROJECTS (continued)

	Municipalities Affected	Location Activity/Project	Traffic Control	Est. /Actual Start Date	Est. Comp. Date
<b>REV #2</b>	Denver Boro.	<b>SR 1051 (Main St.) Bridge over Little Cocalico Creek.</b>  Bridge Replacement	 Lane Restriction Traffic Signals	03/09/15	<b>End of October</b>
<b>REV #2</b>	Ephrata/Warwick Twp(s).	<b>Rothsville Road Bridge Bridge over Cocalico Creek</b>  Bridge Replacement	 Lane Restriction Traffic Signals	03/17/15	<b>End of October</b>
	E. Earl/Brecknock Twp(s).	<b>Rt. 625 (Reading Rd.) Rt. 23 to Berks/Lancaster Co. Line.</b>  Tree Trimming Drainage Base Repair/Milling/Paving New Signs & Pavement Marking	 Flagging/Lane Restriction	03/11/15	<b>End August 2015</b>
e	Salisbury Twp.	<b>Rt. 897 (White Horse Rd.) Rt. 30 to Rt. 340</b>  Miscellaneous	 Flagging/Lane Restriction	08/12/13	<b>Winter Shutdown To Be Completed 2015</b>
e	W. Earl/Upper Leacock Twp(s).	<b>Rt. 772 Brownstown to Rt. 23</b>  Paving Miscellaneous Work	 Flagging  <b>&gt;&gt;Night Time</b>		<b>Winter Shutdown To Be Completed 2015</b>
	W. Lampeter/ Strasburg Twp(s).	<b>SR 2029 (Bridge over Pequea Creek)</b>  Bridge Replacement	 Detour/Closed	03/05/15	04/03/15
s	E. & W. Lampeter Twp(s)/Strasburg Boro.	<b>&gt;&gt;SR 2029 (Strasburg Pike) Rt. 462 to Rt. 741 Strasburg Boro. &gt;&gt;Rt. 462 Greenfield Rd. To Rt. 30 Overpass</b>  Drainage Updates Base Repair ADA Ramps Guide Rails Milling & Paving	 Road Closure/Flagging/Lane Restriction	<b>Tentative Oct 2013</b>	<b>Tentative June 2015</b>



## PennDOT MAJOR ROAD PROJECTS (continued)

	Municipalities Affected	Location Activity/Project	Traffic Control	Est. /Actual Start Date	Est. Comp. Date
	Pequea/Lancaster Twp(s).	<b>Rt. 324 (New Danville Pike) Intersection With Millersville Rd. to Just South of Rt. 222.</b>  Drainage Improvement Cross Pipe Replacement Embankment Reinforcement Base Repair Resurfacing Guiderail Updates Etc.	 <b>Flagging/Lane Restriction</b>  <b>8:30am to 3:00pm</b>	<b>Mar. 05, 2015</b>	<b>End June 2015</b>



## PennDOT Maintenance – PROJECTS

	Municipalities Affected	Location Activity/Projects	Traffic Control	Dates /Days
x	Rapho Twp.	SR 4033 (Meadow View Rd.) Pipe Replacement	 Detour	Monday - Friday
x	Various Townships	Rt. 30 Patching Potholes	 Lane Closure	Monday & Tuesday
x	E. Hempfield Twp. Lancaster City	SR 4020 (Harrisburg Pike) Patching Potholes	 Flagging	Monday - Friday
x	W. Earl Twp.	Rt. 222 Patching Potholes	 Lane Closure	Monday - Friday
x	E. Earl Twp.	Rt. 23 Patching Potholes	 Flagging	Monday - Friday
x	E. Earl Twp.	Rt. 625 (Reading Rd.) Patching Potholes	 Flagging	Monday - Friday
x	Sadsbury Twp.	SR 2028 (Strasburg Rd.) Pipe Prep Work	 Flagging	Tuesday & Wednesday
x	Paradise Twp.	SR 2040 (Paradise Lane) Boom Mowing	 Flagging	Tuesday & Wednesday
x	Upper Leacock Twp.	SR 1003 (Hellers Church Rd.) Boom Mowing	 Flagging	Monday
x	Upper Leacock Twp.	SR 1027 (Horseshoe Rd.) Boom Mowing	 Flagging	Thursday
x	Lancaster Twp./ W. Lampeter Twp.	Rt. 222 (Willow Street Pike) Patching Potholes	 Flagging	Monday - Friday
x	Pequea Twp.	SR 3026 (Baumgardner Rd.) Pipe Work	 Local Road Closure	Monday
x	Colerain Twp.	SR 2017 (Creek Rd.) Patching Potholes	 Flagging	Monday & Tuesday
x	Colerain Twp.	Rt. 472 (Kirkwood Pike) Patching Potholes	 Flagging	Wednesday - Friday






### PennDOT Maintenance – PROJECTS continued

		Municipalities Affected	Location Activity/Projects	Traffic Control	Dates Start: - Complete:
x		Colerain Twp.	Rt. 472 (Kirkwood Pike) Patching Potholes	 Flagging	
x		Strasburg Twp.	SR 2030 (Lime Valley Rd.) Bank Removal	 Flagging	Monday - Friday

### COUNTY MUNICIPALITIES - ROAD PROJECTS

		Municipalities Affected	Location Activity/Projects	Traffic Control	Dates Start: - Complete:
x		Brecknock Twp.	Various Township Roads Tar & Chip	 Flagging	Monday - Friday
x	Rev #1	Eden Twp.	Various Township Roads Repairing Potholes & Washouts	 Flagging	Monday - Friday

### LANCASTER COUNTY OWNED BRIDGE PROJECTS

		Municipalities Affected	Location Activity/Projects	Traffic Control	Dates Start: - Complete:
	>>>	E. Earl Twp.	White Oak Rd. Bridge over Conestoga River Bridge	 Closed	<b>CLOSED</b> UNTIL FURTHER NOTICE
		Leacock Twp.	Pequea #2 Bridge Pequea Valley Rd. Bridge over Pequea Creek Bridge	 Closed	<b>CLOSED</b> UNTIL FURTHER NOTICE
		Paradise/Leacock Twp(s).	Osceola Mill Rd. Bridge Over Pequea Creek Bridge Replacement	 Closed	<b>June 2015</b> Or <b>August 2015</b>
		Manor Twp.	Creek Rd. Bridge over Little Conestoga Creek >County has no Plans to Replace Bridge	 Closed	Indefinite
		Martic/Conestoga Twp(s).	Loop Rd. Bridge over Pequea Creek Bridge Repair Evaluation	 Closed	Indefinite

