

Lancaster County Road Work

Mar 16 through Mar 20


www.co.lancaster.pa.us/planning

Prepared by
LCPC - Transportation Division


Notes:

- >**Headlights: Must be “Turned On” while driving through Construction Areas.**
- >Normal work hours are 7:00am to 3:30pm except where noted.
- >Roads and Streets may be partially or completely closed Mon. through Fri.
- >**Inclement weather** may delay or postpone scheduled work


Railroad Main Line – Bridge Project

	Municipalities Affected	Location Activity/Project	Traffic Control	Est. /Actual Start Date	Est. Comp. Date
>>	Lancaster City	Railroad Trestle Over Martha Ave. Between E. Ross St. and Marshal Ave. Intersections Maintenance on Trestle Structure	 Closed 6:30am to 4:00pm Monday - Thursday Open Friday - Sunday	03/23/15	04/02/15







PennDOT MAJOR ROAD PROJECTS

	Municipalities Affected	Location Activity/Project	Traffic Control	Est. /Actual Start Date	Est. Comp. Date
e	Upper Leacock/W. Earl/Earl Twp.	Rt. 23 (New Holland Pike) Hellers Church Rd. to Intersection of Kinzer Ave. Curb Cut – Out Base Repair Cross Pipe Installation Drainage Improvement Paving	 Flagging/Lane Restriction Daytime 9:00am to 3:00pm Nighttime 6:00pm to 6:00am	03/09/15	September 2015



PennDOT MAJOR ROAD PROJECTS (continued)

	Municipalities Affected	Location Activity/Project	Traffic Control	Est. /Actual Start Date	Est. Comp. Date
s	City of Lancaster/ Manheim Twp.	<p>Rt. 222 (Lititz Pike) Bridge over Amtrak Railroad</p> <p>Duke St. & Liberty St.</p> <p>Bridge Approaches</p> <p><u>New Traffic Pattern</u></p> <p>>McGovern Ave. Lititz Pike to Queen St.</p> <p>>Liberty St. Prince St. to Lititz Pike</p> <p>>Lime St. (North) @Liberty St.</p> <p><u>Amtrak Station Access</u></p> <p>Lititz Pike (South) Liberty to Queen St.</p> <p>Manheim Pike/Prince St. (South) Liberty to Queen St</p> <p>Lime St. (North) Liberty St. to Queen St.</p> <p>Queen St. (North) Liberty St. to Amtrak Station</p>	<u>OPEN</u>	03/15/13	Spring 2015
	Rapho/ W. & E. Hempfield Twp(s). Salunga & Landisville	<p>Rt. 4020 (Harrisburg Pike) Esbenshade Rd. to Old State Rd.</p> <p>Curb Cut-Out Base Repair Drainage Improvement Milling Paving Guiderail Updates New Signs</p>	 <p>Flagging/Lane Restriction</p>	Restart 03/09/15	August 2015



PennDOT MAJOR ROAD PROJECTS (continued)

	Municipalities Affected	Location Activity/Project	Traffic Control	Est. /Actual Start Date	Est. Comp. Date
	E. Earl/Brecknock Twp(s).	Rt. 625 (Reading Rd.) Rt. 23 to Berks/Lancaster Co. Line. Tree Trimming Drainage Base Repair/Milling/Paving New Signs & Pavement Marking	 Flagging/Lane Restriction	03/11/15	End August 2015
e	Salisbury Twp.	Rt. 897 (White Horse Rd.) Rt. 30 to Rt. 340 Miscellaneous	 Flagging/Lane Restriction	08/12/13	Winter Shutdown To Be Completed 2015
e	W. Earl/Upper Leacock Twp(s).	Rt. 772 Brownstown to Rt. 23 Paving Miscellaneous Work	 Flagging >>Night Time		Winter Shutdown To Be Completed 2015
	W. Lampeter/ Strasburg Twp(s).	SR 2029 (Bridge over Pequea Creek) Bridge Replacement	 Detour/Closed	03/05/15	04/03/15
s	E. & W. Lampeter Twp(s)/Strasburg Boro.	>>SR 2029 (Strasburg Pike) Rt. 462 to Rt. 741 Strasburg Boro. >>Rt. 462 Greenfield Rd. To Rt. 30 Overpass Drainage Updates Base Repair ADA Ramps Guide Rails Milling & Paving	 Road Closure/Flagging/Lane Restriction	Tentative Oct 2013	Tentative June 2015
	Pequea/Lancaster Twp(s).	Rt. 324 (New Danville Pike) Intersection With Millersville Rd. to Just South of Rt. 222. Drainage Improvement Cross Pipe Replacement Embankment Reinforcement Base Repair Resurfacing Guiderail Updates Etc.	 Flagging/Lane Restriction 8:30am to 3:00pm	Mar. 05, 2015	End June 2015


PennDOT Maintenance – PROJECTS

	Municipalities Affected	Location Activity/Projects	Traffic Control	Dates /Days
x	Rapho Twp.	SR 4033 (Meadow View Rd.) Pipe Replacement	 Detour	Monday - Friday
x	Various Townships	Rt. 30 Patching Potholes	 Lane Closure	Monday & Tuesday
x	E. Hempfield Twp. Lancaster City	SR 4020 (Harrisburg Pike) Patching Potholes	 Flagging	Monday - Friday
x	W. Earl Twp.	Rt. 222 Patching Potholes	 Lane Closure	Monday - Friday
x	E. Earl Twp.	Rt. 23 Patching Potholes	 Flagging	Monday - Friday
z	E. Earl Twp.	Rt. 625 (Reading Rd.) Patching Potholes	 Flagging	Monday - Friday
x	Sadsbury Twp.	SR 2028 (Strasburg Rd.) Pipe Prep Work	 Flagging	Tuesday & Wednesday
x	Paradise Twp.	SR 2040 (Paradise Lane) Boom Mowing	 Flagging	Tuesday & Wednesday
x	Upper Leacock Twp.	SR 1003 (Hellers Church Rd.) Boom Mowing	 Flagging	Monday
x	Upper Leacock Twp.	SR 1027 (Horseshoe Rd.) Boom Mowing	 Flagging	Thursday
x	Lancaster Twp./ W. Lampeter Twp.	Rt. 222 (Willow Street Pike) Patching Potholes	 Flagging	Monday - Friday
x	Pequea Twp.	SR 3026 (Baumgardner Rd.) Pipe Work	 Local Road Closure	Monday
x	Colerain Twp.	SR 2017 (Creek Rd.) Patching Potholes	 Flagging	Monday & Tuesday
x	ColerainTwp.	Rt. 472 (Kirkwood Pike) Patching Potholes	 Flagging	Wednesday - Friday






PennDOT Maintenance – PROJECTS continued

	Municipalities Affected	Location Activity/Projects	Traffic Control	Dates Start: - Complete:
x	Colerain Twp.	Rt. 472 (Kirkwood Pike) Patching Potholes	 Flagging	
x	Strasburg Twp.	SR 2030 (Lime Valley Rd.) Bank Removal	 Flagging	Monday - Friday

COUNTY MUNICIPALITIES - ROAD PROJECTS

	Municipalities Affected	Location Activity/Projects	Traffic Control	Dates Start: - Complete:
x	Brecknock Twp.	Various Township Roads Tar & Chip	 Flagging	Monday - Friday

LANCASTER COUNTY OWNED BRIDGE PROJECTS

	Municipalities Affected	Location Activity/Projects	Traffic Control	Dates Start: - Complete:
>>>	E. Earl Twp.	White Oak Rd. Bridge over Conestoga River Bridge	 Closed	CLOSED UNTIL FURTHER NOTICE
	Leacock Twp.	Pequea #2 Bridge Pequea Valley Rd. Bridge over Pequea Creek Bridge	 Closed	CLOSED UNTIL FURTHER NOTICE
	Paradise/Leacock Twp(s).	Osceola Mill Rd. Bridge Over Pequea Creek Bridge Replacement	 Closed	June 2015 Or August 2015
	Manor Twp.	Creek Rd. Bridge over Little Conestoga Creek >County has no Plans to Replace Bridge	 Closed	Indefinite
	Martic/Conestoga Twp(s).	Loop Rd. Bridge over Pequea Creek Bridge Repair Evaluation	 Closed	Indefinite