

## Revision #1

## Lancaster County Road Work

Mar 09 through Mar 13


[www.co.lancaster.pa.us/planning](http://www.co.lancaster.pa.us/planning)

Prepared by  
LCPC - Transportation Division


**Notes:**

- >**Headlights: Must be “Turned On” while driving through Construction Areas.**
- >Normal work hours are 7:00am to 3:30pm except where noted.
- >Roads and Streets may be partially or completely closed Mon. through Fri.
- >**Inclement weather** may delay or postpone scheduled work







### PennDOT MAJOR ROAD PROJECTS

|   | Municipalities Affected   | Location Activity/Project  | Traffic Control  | Est. /Actual Start Date | Est. Comp. Date                             |
|---|---|--|--|-------------------------|---|
| e | Upper Leacock Twp,<br>Villages of –<br>Leacock, Leola,<br>Bareville<br>Groffdale<br>New Holland Boro. | <b>Rt. 23</b><br><b>Wilson Ave. to Kinzer Ave.</b><br><br>Repair Roadway<br>Mill Roadway<br>Paving |  <b>Flagging</b><br><br><b>Daytime Hours</b><br><b>9:00am to 3:00pm</b><br><br><b>Night Time Hours</b><br><b>6:00pm to 6:00am</b> | <b>08/12/13</b>         | <b>Winter Shutdown To Be Completed 2015</b> |


## PennDOT MAJOR ROAD PROJECTS (continued)

|   | Municipalities Affected  | Location Activity/Project  | Traffic Control   | Est. /Actual Start Date | Est. Comp. Date        |
|---|--|--|---|-------------------------|------------------------|
| s | City of Lancaster/<br>Manheim Twp.                                 | <p><b>Rt. 222 (Lititz Pike)</b><br/><b>Bridge over Amtrak Railroad</b></p> <p><b>Duke St. &amp; Liberty St.</b></p> <p>Bridge Approaches</p> <p><b>New Traffic Pattern</b></p> <p>&gt;McGovern Ave.<br/>Lititz Pike to Queen St.</p> <p>&gt;Liberty St.<br/>Prince St. to Lititz Pike</p> <p>&gt;Lime St. (North)<br/>@Liberty St.</p> <p><b>Amtrak Station Access</b></p> <p><b>Lititz Pike (South)</b><br/><b>Liberty to Queen St.</b></p> <p><b>Manheim Pike/Prince St.</b><br/><b>(South)</b><br/><b>Liberty to Queen St</b></p> <p><b>Lime St. (North)</b><br/><b>Liberty St. to Queen St.</b></p> <p><b>Queen St. (North)</b><br/><b>Liberty St. to Amtrak Station</b></p> | <u>OPEN</u>   | 03/15/13                | <b>Spring 2015</b>     |
|   | Rapho/<br>W. & E. Hempfield<br>Twp(s).<br>Salunga &<br>Landisville | <p><b>Rt. 4020 (Harrisburg Pike)</b><br/><b>Esbenshade Rd. to Old State Rd.</b></p> <p>Curb Cut-Out<br/>Base Repair<br/>Drainage Improvement<br/>Milling<br/>Paving<br/>Guiderail Updates<br/>New Signs</p>  |  <p>Flagging/Lane<br/>Restriction</p> | Restart<br>03/09/15     | <b>August<br/>2015</b> |










## PennDOT MAJOR ROAD PROJECTS (continued)

|                | Municipalities Affected                 | Location Activity/Project   | Traffic Control   | Est. /Actual Start Date   | Est. Comp. Date                             |
|----------------|---|---|---|---------------------------|---|
| <b>Rev. #1</b> | E. Earl/Brecknock Twp(s).               | <b>Rt. 625 (Reading Rd.)<br/>Rt. 23 to Berks/Lancaster Co. Line.</b><br><br>Tree Trimming<br>Drainage<br>Base Repair/Milling/Paving<br>New Signs & Pavement Marking   |  Flagging/Lane Restriction   | 03/11/15                  | <b>End August 2015</b>                      |
| e              | Salisbury Twp.                          | <b>Rt. 897 (White Horse Rd.)<br/>Rt. 30 to Rt. 340</b><br><br>Miscellaneous   |  Flagging/Lane Restriction   | 08/12/13                  | <b>Winter Shutdown To Be Completed 2015</b> |
| e              | W. Earl/Upper Leacock Twp(s).           | <b>Rt. 772<br/>Brownstown to Rt. 23</b><br><br>Paving<br>Miscellaneous Work   |  Flagging<br><br><b>&gt;&gt;Night Time</b>   |                           | <b>Winter Shutdown To Be Completed 2015</b> |
|                | Upper Leacock/W. Earl/Earl Twp.         | <b>Rt. 23 (New Holland Pike)<br/>Hellers Church Rd. to<br/>Intersection of Kinzer Ave.</b><br><br>Curb Cut – Out<br>Base Repair<br>Cross Pipe Installation<br>Drainage Improvement<br>Paving  |  Flagging/Lane Restriction<br><br>Daytime<br>9:00am to 3:00pm<br>Nighttime<br>6:00pm to 6:00am | 03/09/15                  | <b>September 2015</b>                       |
|                | W. Lampeter/Strasburg Twp(s).           | <b>SR 2029 (Bridge over Pequea Creek)</b><br><br>Bridge Replacement   |  Detour/Closed   | 03/05/15                  | <b>04/03/15</b>                             |
| s              | E. & W. Lampeter Twp(s)/Strasburg Boro. | <b>&gt;&gt;SR 2029 (Strasburg Pike)<br/>Rt. 462 to Rt. 741<br/>Strasburg Boro.<br/>&gt;&gt;Rt. 462<br/>Greenfield Rd. To Rt. 30<br/>Overpass</b><br><br>Drainage Updates<br>Base Repair<br>ADA Ramps<br>Guide Rails<br>Milling & Paving |  Road Closure/Flagging/Lane Restriction   | <b>Tentative Oct 2013</b> | <b>Tentative June 2015</b>                  |



## PennDOT MAJOR ROAD PROJECTS (continued)

|  | Municipalities Affected  | Location Activity/Project   | Traffic Control  | Est. /Actual Start Date | Est. Comp. Date      |
|--|--------------------------|---|--|-------------------------|----------------------|
|  | Pequea/Lancaster Twp(s). | <p><b>Rt. 324 (New Danville Pike) Intersection With Millersville Rd. to Just South of Rt. 222.</b></p> <p>Drainage Improvement<br/>           Cross Pipe Replacement<br/>           Embankment Reinforcement<br/>           Base Repair<br/>           Resurfacing<br/>           Guiderail Updates<br/>           Etc.</p> | <p> Flagging/Lane Restriction</p> <p><b>8:30am to 3:00pm</b></p> | <b>Mar. 05, 2015</b>    | <b>End June 2015</b> |






## PennDOT Maintenance – PROJECTS

|  | Municipalities Affected              | Location<br>Activity/Projects                          | Traffic Control  | Dates /Days          |
|--|--------------------------------------|--|--|----------------------|
|  | Rapho Twp.                           | SR 4033 (Meadow View Rd.)<br>Pipe Replacement          |  Detour           | Monday - Friday      |
|  | Columbia Boro./<br>W. Hempfield Twp. | Rt. 30<br>Patching Potholes                            |  Lane Restriction | Monday - Friday      |
|  | Warwick Twp.                         | Rt. 222<br>Patching Potholes                           |  Lane Restriction | Monday - Friday      |
|  | Clay Twp.                            | SR 1035 (Brunnerville Rd.)<br>Drainage                 |  Lane Restriction | Monday & Tuesday     |
|  | Ephrata Twp.                         | SR 1039 (Meadow Valley Rd.)<br>Drainage                |  Lane Restriction | Wednesday - Friday   |
|  | W. Lampeter Twp.                     | SR 3036 (Millport Rd.)<br>Pothole Patching             |  Flagging         | Monday               |
|  | E. Drumore Twp.                      | SR 3010 (Scotland Rd.)<br>Pipe Replacement<br>Drainage |  Lane Closure     | Wednesday & Thursday |
|  | Pequea Twp.                          | SR 3026 (Baumgardner Rd.)<br>Pipe Work<br>Drainage     |  Lane Closure   | Thursday & Friday    |
|  | ColerainTwp.                         | Rt. 472 (Kirkwood Pike)<br>Patching Potholes           |  Flagging       | Monday & Tuesday     |

## COUNTY MUNICIPALITIES - ROAD PROJECTS

|  | Municipalities Affected | Location Activity/Projects   | Traffic Control   | Dates Start: - Complete:    |
|--|-------------------------|--|---|-----------------------------|
|  | <b>Brecknock Twp.</b>   | <b>Hilltop Rd.</b><br><b>Boulder Hill Rd. E. Maple Grove Rd.</b><br><br>Tree Trimming<br>Brush Cutting |  Flagging<br> Lane Restriction | 03/04/15<br>to<br>03//13/16 |

## LANCASTER COUNTY OWNED BRIDGE PROJECTS

|  | Municipalities Affected  | Location Activity/Projects   | Traffic Control  | Dates Start: - Complete:                     |
|--|--------------------------|--|--|--|
|  | W. Lampeter Twp.         | <b>Eckman Rd.</b><br><b>Bridge Over Mill Creek</b><br><br>Bridge   |  Closed | <b>CLOSED</b><br>UNTIL FURTHER<br>NOTICE     |
|  | Leacock Twp.             | <b>Pequea #2 Bridge</b><br><b>Pequea Valley Rd.</b><br><b>Bridge over Pequea Creek</b><br><br>Bridge           |  Closed | <b>CLOSED</b><br>UNTIL FURTHER<br>NOTICE     |
|  | Paradise/Leacock Twp(s). | <b>Osceola Mill Rd.</b><br><b>Bridge Over Pequea Creek</b><br><br>Bridge Replacement                           |  Closed | <b>June 2015</b><br>Or<br><b>August 2015</b> |
|  | Manor Twp.               | <b>Creek Rd.</b><br><b>Bridge over Little Conestoga Creek</b><br><br>>County has no Plans to Replace<br>Bridge |  Closed | Indefinite                                   |
|  | Martic/Conestoga Twp(s). | <b>Loop Rd.</b><br><b>Bridge over Pequea Creek</b><br><br>Bridge Repair Evaluation                             |  Closed | Indefinite                                   |