

Lancaster County Road Work

Mar 09 through Mar 13


www.co.lancaster.pa.us/planning

Prepared by
LCPC - Transportation Division


Notes:

- >**Headlights: Must be “Turned On” while driving through Construction Areas.**
- >Normal work hours are 7:00am to 3:30pm except where noted.
- >Roads and Streets may be partially or completely closed Mon. through Fri.
- >**Inclement weather** may delay or postpone scheduled work







PennDOT MAJOR ROAD PROJECTS

	Municipalities Affected	Location Activity/Project	Traffic Control	Est. /Actual Start Date	Est. Comp. Date
e	Upper Leacock Twp, Villages of – Leacock, Leola, Bareville Groffdale New Holland Boro.	Rt. 23 Wilson Ave. to Kinzer Ave. Repair Roadway Mill Roadway Paving	 Flagging Daytime Hours 9:00am to 3:00pm Night Time Hours 6:00pm to 6:00am	08/12/13	Winter Shutdown To Be Completed 2015










PennDOT MAJOR ROAD PROJECTS (continued)

	Municipalities Affected	Location Activity/Project	Traffic Control	Est. /Actual Start Date	Est. Comp. Date
s	City of Lancaster/ Manheim Twp.	<p>Rt. 222 (Lititz Pike) Bridge over Amtrak Railroad</p> <p>Duke St. & Liberty St.</p> <p>Bridge Approaches</p> <p>New Traffic Pattern</p> <p>>McGovern Ave. Lititz Pike to Queen St.</p> <p>>Liberty St. Prince St. to Lititz Pike</p> <p>>Lime St. (North) @Liberty St.</p> <p>Amtrak Station Access</p> <p>Lititz Pike (South) Liberty to Queen St.</p> <p>Manheim Pike/Prince St. (South) Liberty to Queen St</p> <p>Lime St. (North) Liberty St. to Queen St.</p> <p>Queen St. (North) Liberty St. to Amtrak Station</p>	OPEN	03/15/13	Spring 2015
x	Rapho/ W. & E. Hempfield Twp(s). Salunga & Landisville	<p>Rt. 4020 (Harrisburg Pike) Esbenshade Rd. to Old State Rd.</p> <p>Curb Cut-Out Base Repair Drainage Improvement Milling Paving Guiderail Updates New Signs</p>	 <p>Flagging/Lane Restriction</p>	Restart 03/09/15	August 2015



PennDOT MAJOR ROAD PROJECTS (continued)

	Municipalities Affected	Location Activity/Project	Traffic Control	Est. /Actual Start Date	Est. Comp. Date
e	Salisbury Twp.	Rt. 897 (White Horse Rd.) Rt. 30 to Rt. 340 Miscellaneous	 Flagging/Lane Restriction	08/12/13	Winter Shutdown To Be Completed 2015
e	W. Earl/Upper Leacock Twp(s).	Rt. 772 Brownstown to Rt. 23 Paving Miscellaneous Work	 Flagging >>Night Time		Winter Shutdown To Be Completed 2015
x	Upper Leacock/W. Earl/Earl Twp.	Rt. 23 (New Holland Pike) Hellers Church Rd. to Intersection of Kinzer Ave. Curb Cut – Out Base Repair Cross Pipe Installation Drainage Improvement Paving	 Flagging/Lane Restriction Daytime 9:00am to 3:00pm Nighttime 6:00pm to 6:00am	03/09/15	September 2015
x	W. Lampeter/ Strasburg Twp(s).	SR 2029 (Bridge over Pequea Creek) Bridge Replacement	 Detour/Closed	03/05/15	04/03/15
s	E. & W. Lampeter Twp(s)/Strasburg Boro.	>>SR 2029 (Strasburg Pike) Rt. 462 to Rt. 741 Strasburg Boro. >>Rt. 462 Greenfield Rd. To Rt. 30 Overpass Drainage Updates Base Repair ADA Ramps Guide Rails Milling & Paving	 Road Closure/Flagging/Lane Restriction	Tentative Oct 2013	Tentative June 2015
x	Pequea/Lancaster Twp(s).	Rt. 324 (New Danville Pike) Intersection With Millersville Rd. to Just South of Rt. 222. Drainage Improvement Cross Pipe Replacement Embankment Reinforcement Base Repair Resurfacing Guiderail Updates Etc.	 Flagging/Lane Restriction 8:30am to 3:00pm	Mar. 05, 2015d	End June 2015






PennDOT Maintenance – PROJECTS

	Municipalities Affected	Location Activity/Projects	Traffic Control	Dates /Days
	Rapho Twp.	SR 4033 (Meadow View Rd.) Pipe Replacement	 Detour	Monday - Friday
	Columbia Boro./ W. Hempfield Twp.	Rt. 30 Patching Potholes	 Lane Restriction	Monday - Friday
	Warwick Twp.	Rt. 222 Patching Potholes	 Lane Restriction	Monday - Friday
	Clay Twp.	SR 1035 (Brunnerville Rd.) Drainage	 Lane Restriction	Monday & Tuesday
	Ephrata Twp.	SR 1039 (Meadow Valley Rd.) Drainage	 Lane Restriction	Wednesday - Friday
	W. Lampeter Twp.	SR 3036 (Millport Rd.) Pothole Patching	 Flagging	Monday
	E. Drumore Twp.	SR 3010 (Scotland Rd.) Pipe Replacement Drainage	 Lane Closure	Wednesday & Thursday
	Pequea Twp.	SR 3026 (Baumgardner Rd.) Pipe Work Drainage	 Lane Closure	Thursday & Friday
	ColerainTwp.	Rt. 472 (Kirkwood Pike) Patching Potholes	 Flagging	Monday & Tuesday

COUNTY MUNICIPALITIES - ROAD PROJECTS

	Municipalities Affected	Location Activity/Projects	Traffic Control	Dates Start: - Complete:
	Brecknock Twp.	Hilltop Rd. Boulder Hill Rd. E. Maple Grove Rd. Tree Trimming Brush Cutting	 Flagging  Lane Restriction	03/04/15 to 03/13/16

LANCASTER COUNTY OWNED BRIDGE PROJECTS

	Municipalities Affected	Location Activity/Projects	Traffic Control	Dates Start: - Complete:
	W. Lampeter Twp.	Eckman Rd. Bridge Over Mill Creek Bridge	 Closed	CLOSED UNTIL FURTHER NOTICE
	Leacock Twp.	Pequea #2 Bridge Pequea Valley Rd. Bridge over Pequea Creek Bridge	 Closed	CLOSED UNTIL FURTHER NOTICE
x	Paradise/Leacock Twp(s).	Osceola Mill Rd. Bridge Over Pequea Creek Bridge Replacement	 Closed	June 2015 Or August 2015
	Manor Twp.	Creek Rd. Bridge over Little Conestoga Creek >County has no Plans to Replace Bridge	 Closed	Indefinite
	Martic/Conestoga Twp(s).	Loop Rd. Bridge over Pequea Creek Bridge Repair Evaluation	 Closed	Indefinite