


Revision No. 1**Page 3.****Lancaster County Road Work**
Mar 02 through Mar 06www.co.lancaster.pa.us/planningPrepared by
LCPC - Transportation Division**Notes:**

- >**Headlights: Must be “Turned On” while driving through Construction Areas.**
- >Normal work hours are 7:00am to 3:30pm except where noted.
- >Roads and Streets may be partially or completely closed Mon. through Fri.
- >**Inclement weather** may delay or postpone scheduled work





PennDOT MAJOR ROAD PROJECTS

	Municipalities Affected	Location Activity/Project	Traffic Control	Est. /Actual Start Date	Est. Comp. Date
e	Upper Leacock Twp, Villages of – Leacock, Leola, Bareville Groffdale New Holland Boro.	Rt. 23 Wilson Ave. to Kinzer Ave. Repair Roadway Mill Roadway Paving	 Flagging Daytime Hours 9:00am to 3:00pm Night Time Hours 6:00pm to 6:00am	08/12/13	<u>Winter Shutdown To Be Completed 2015</u>

PennDOT MAJOR ROAD PROJECTS (continued)

		Municipalities Affected	Location Activity/Project	Traffic Control	Est. /Actual Start Date	Est. Comp. Date
	s	City of Lancaster/ Manheim Twp.	Rt. 222 (Lititz Pike) Bridge over Amtrak Railroad Duke St. & Liberty St. Bridge Approaches <u>New Traffic Pattern</u> >McGovern Ave. Lititz Pike to Queen St. >Liberty St. Prince St. to Lititz Pike >Lime St. (North) @Liberty St. <u>Amtrak Station Access</u> Lititz Pike (South) Liberty to Queen St. Manheim Pike/Prince St. (South) Liberty to Queen St Lime St. (North) Liberty St. to Queen St. Queen St. (North) Liberty St. to Amtrak Station	<u>OPEN</u>	03/15/13	Spring 2015



PennDOT MAJOR ROAD PROJECTS (continued)

	Municipalities Affected	Location Activity/Project	Traffic Control	Est. /Actual Start Date	Est. Comp. Date
e	Salisbury Twp.	Rt. 897 (White Horse Rd.) Rt. 30 to Rt. 340 Miscellaneous	 Flagging/Lane Restriction	08/12/13	Winter Shutdown To Be Completed 2015
e	W. Earl/Upper Leacock Twp(s).	Rt. 772 Brownstown to Rt. 23 Paving Miscellaneous Work	 Flagging >>Night Time		Winter Shutdown To Be Completed 2015
s	E. & W. Lampeter Twp(s)/Strasburg Boro.	>>SR 2029 (Strasburg Pike) Rt. 462 to Rt. 741 Strasburg Boro. >>Rt. 462 Greenfield Rd. To Rt. 30 Overpass Drainage Updates Base Repair ADA Ramps Guide Rails Milling & Paving	 Road Closure/Flagging/Lane Restriction	Tentative Oct 2013	Tentative June 2015
Rev #!	W. Lampeter/ Strasburg Twp(s).	SR 2029 (Bridge Over Pequea Creek.) Bridge Replacement	 Bridge Closed	Wednesday 03/04/15	Friday 04/03/15







PennDOT Maintenance – PROJECTS

	Municipalities Affected	Location Activity/Projects	Traffic Control	Dates /Days
	Rapho Twp.	SR 4033 Pipe Replacement	 Detour	Monday - Friday
	Various Twp.	Rt. 30 Patching	 Lane Closure	Monday - Thursday
	Salisbury Twp.	Rt. 30 (Lincoln Hwy.) Pothole Patching	 Flagging	Wednesday & Thursday
	E. Cocalico Twp.	SR 1051 (Hahnstown Rd.) Ditch Cleaning	 Lane Restriction	Monday - Friday
	E. Cocalico Twp.	Rt. 222 Pothole Patching	 Lane Restriction	Monday - Thursday
	Warwick Twp.	Rt. 222 Litter Pickup	SHOULDER RESTRICTION	Monday - Friday
	Ephrata Twp.	Rt. 222 Pothole Patching	 Lane Restriction	Monday - Thursday
	E. Lampeter Twp.	SR 1005 (Mount Sidney Rd.) Crack Sealing	 Flagging	Monday
	Pequea Twp.	SR 3026 (Baumgardner Rd) Pipe Replacement	 Local Closure	Friday
	Sadsbury Twp.	RT. 41 (Newport Rd.) Pothole Patching	 Flagging	Monday & Tuesday Thursday
	Sadsbury Twp.	SR 2028 (Strasburg Rd.) Cut Pipe Trenches	 Flagging	Monday & Tuesday
	E. Drumore Twp.	SR 3010 (Scotland Rd.) Pipe Replacement	 Local Closure	Friday
	Paradise Twp.	Rt. 741 (Strasburg Rd.) Boom Mowing	 Flagging	Monday - Friday
	Terre Hill Boro.	SR 1044 (Red Run Rd.) Ditch Cleaning	 Lane Restriction	Monday - Friday
	Strasburg Twp.	SR 2030 (Lime Valley Rd.) Bank Removal	 Flagging	Monday - Friday

COUNTY MUNICIPALITIES - ROAD PROJECTS

		Municipalities Affected	Location Activity/Projects	Traffic Control	Dates Start: - Complete:
	x	Brecknock Twp.	Hillside Rd. Boulder Hill to East Maple Grove Rds. Tree Trimming & Brush Cutting	 Flagging  Lane Restriction	03/04/15 To 03/0515

LANCASTER COUNTY OWNED BRIDGE PROJECTS

		Municipalities Affected	Location Activity/Projects	Traffic Control	Dates Start: - Complete:
		Manheim/Upper Leacock Twp(s).	No. 6 – Bridge Rd. Pinetown Covered Bridge Over Conestoga River Bridge Damaged	 Closed	Estimated Completion >>12/31/14<<
		W. Lampeter Twp.	Eckman Rd. Bridge Over Mill Creek Bridge	 Closed	CLOSED UNTIL FURTHER NOTICE
		Leacock Twp.	Pequea #2 Bridge Pequea Valley Rd. Bridge over Pequea Creek Bridge	 Closed	CLOSED UNTIL FURTHER NOTICE
x		Paradise/Leacock Twp(s).	Osceola Mill Rd. Bridge Over Pequea Creek Bridge Replacement	 Closed	June 2015 Or August 2015
		Manor Twp.	Creek Rd. Bridge over Little Conestoga Creek >County has no Plans to Replace Bridge	 Closed	Indefinite
		Martic/Conestoga Twp(s).	Loop Rd. Bridge over Pequea Creek Bridge Repair Evaluation	 Closed	Indefinite